

**THE ANTI-SOCIAL BEHAVIOUR, CRIME AND POLICING ACT 2014**

**THE BLACKPOOL BOROUGH COUNCIL**

**CLAREMONT WARD**

**(RESTRICTED ACCESS)**

**PUBLIC SPACES PROTECTION ORDER 2021**

Blackpool Borough Council (“the Council”), in exercise of its powers under section 59 of the Anti-social Behaviour, Crime and Policing Act 2014 (“the Act”) and under all other enabling powers being satisfied that all conditions set out in section 59 of the Act have been met hereby makes the following Order:

1. This Order applies to the public spaces within the Borough of Blackpool described in the Schedule to this Order and shown marked BLUE on the plans annexed to this Order (“the Restricted Access Areas”).
2. The Order is required due to the high levels of crime and anti-social behaviour associated with the Restricted Areas prior to the installation of lockable alley gates; and having had a detrimental effect on the quality of life of those living in the locality, was persistent and continuing in nature, and was unreasonable.
3. Save for the exemptions in Article 4 below, no person shall use the public right of way over the Restricted Area at any time.
4. Nothing in Article 3 above shall apply to the following:-
  - a. The owners and occupiers of adjoining premises as described in the Schedule to this Order
  - b. Police, Fire, Rescue Services and NHS personnel in the exercise of their duties:
  - c. Employees contractors or agents of statutory undertakings requiring access to apparatus (water, gas, electricity and telecommunications providers) in the exercise of their functions; and
  - d. Local Authority officers and their contractors or agents including local Town Centre Bid Officers in the exercise of their functions
5. Gates restricting access may be installed, operated and maintained in a Restricted Area by the Council.
6. Any person using the gates referred to in Article 5 to gain access to or from a Restricted Area shall ensure that the gates are closed and locked immediately after use. Failure to do so would amount to a breach of this order.

7. The Council is responsible for maintenance of the gates. The responsible department for maintenance can be contacted on 01253 477477 or issues reported on line [Report An Alley Gate Fault \(blackpool.gov.uk\)](http://blackpool.gov.uk)
8. Any person without reasonable excuse fails to comply with the requirements of this Order commits an offence and shall be liable on summary conviction to a fine not exceeding Level 3 on the standard scale.
9. This Order may be cited as the Blackpool Borough Council, Claremont Ward (Restricted Access) Public Space Protection Order 2021 and applies to the public places described in the Schedule to this Order and shown on the Plans attached to the Order (“the Restricted Access Areas”)
10. This Order shall come into force on .....2021 and shall have effect and remain in force for a period of three years from that date, unless extended pursuant to section 60 of the Act.
11. If any interested person desires to question the validity of this Order on the grounds that the Council had no powers to make it or that any requirement of the Act has not been complied with in relation to this Order, he or she may apply to the High Court within six weeks of this Order being made.

Dated this                      day of                      2021

The COMMON SEAL of

Blackpool Borough Council

Was affixed hereto in the presence of:-

Authorised signatory

## SCHEDULE

### Claremont Ward

Schedule Plan Reference Number	Location	Description
1.	54-60 Ashburton Road	Ashburton Road 1
2.	2-56 Ashburton Road 1-39 Clifford Road 104-116 Egerton Road 1-5 Richmond Court	Ashburton Road
3.	1-9 Avenham Grove 58-60 Banks Street 2 Howard Street	Avenham Grove 1
4.	2-10 Avenham Grove 1-15 Exchange Street	Avenham Grove
5.	1-12 Avon Place 4-20 Fairfield Road 110-138 Handsworth Road 1-21 Stanhope Road	Avon Place
6.	9-49 Ashburton Road 1-17 Back Ashburton Road	Back Ashburton Road
7.	34-44 Back Lord Street 42-46 Banks Street 30-38 Cocker Street 60-78 High Street 57-67 Lord Street	Back Lord Street 1
8.	12-26 Back Lord Street 45-59 Banks Street 24-54 High Street 19-45 Lord Street 42-56 Springfield Road	Back Lord Street
9.	54-56 Banks Street 2-8 Exchange Street	Back High Street 1
10.	27-51 High Street	Back High Street 2

<b>11.</b>	28-30 Braithwaite Street 9-12 Clyde Street 2-4 Lynn Grove 20-32 Pleasant Street	Back Pleasant Street
<b>12.</b>	32-40 Banks Street 16-22 Cocker Street 55-61 Dickson Road 46-60 Lord Street	Banks Street
<b>13.</b>	69-87 Back High Street 48-52 Banks Street 40-42 Cocker Street 63-81 High Street	Back High Street
<b>14.</b>	2-72 Bedford Road 59-125 Claremont Road 2-16 Cromwell Road	Bedford Road
<b>15.</b>	75-107 Boothley Road 176 Devonshire Road 5 Coleridge Road	Boothley Road
<b>16.</b>	1-37 Boothroyden 1-9 Carshalton Road 221-271 Dickson Road 37-53 Warley Road	Boothroyden
<b>17.</b>	1-27 Braithwaite Street 3-9 Bute Avenue 115-153 Dickson Road 4-16 Pleasant Street	Braithwaite Street
<b>18.</b>	2-32 Bute Avenue 157-167 Dickson Road 1-21 Eaves Street	Bute Avenue
<b>19.</b>	2-52 Chesterfield Road 1-47 Clevedon Road 36-50 Egerton Road 23-37 Sherbourne Road	Chesterfield Road
<b>20.</b>	54-78 Chesterfield Road 1-31 Claremont Road 48-60 Sherbourne Road	Claremont Road
<b>21.</b>	6-40 Back Clevedon Road 6-44 Carshalton Road 2-46 Clevedon Road	Clevedon Road

	2-32 Egerton Road 5-21 Sherbourne Road	
<b>22.</b>	6-24 Braithwaite Street 1-7 Clylde Street	Clyde Street
<b>23.</b>	15-19 Cocker Street 63-69 Dickson Road 68 Lord Street 3-7 Yates Street	Cocker Street 1
<b>24.</b>	46-48 Back Lord Street 25-35 Cocker Street 84-96 High Street 71-75 Lord Street 15-19 Yates Street	Cocker Street
<b>25.</b>	34-62 Cromwell Road 28-32 Sutherland View 1-10 Hampstead Mews	Cromwell Road
<b>26.</b>	10-38 Cross Street 126 – 132 Egerton Road 1 Ashburton Road 61 Exchange Street	Cross Street 1
<b>27.</b>	11-41 Cross Street 47-57 Exchange Street 14-40 Lewtas Street	Cross Street
<b>28.</b>	1-11 Cypress Grove 2-14 Laburnum Street	Cypress Grove
<b>29.</b>	98 Dickson Road 4-6 Lansdowne Place	Dickson Road 1
<b>30.</b>	1-12 Back Eaves Street 175-179 Dickson Road 6-40 Eaves Street 31-57 Egerton Road 23 Imperial Street	Egerton Road 1
<b>31.</b>	1-17 Francis Street 24-26 Banks Street 68-76 Dickson Road 4-12 Cocker Street	Francis Street
<b>32.</b>	2 Fairfield Road 45-139 Handsworth Road	Enfield Road

	2-94 Enfield Road 2-22 Grantham Road	
<b>33.</b>	103-119 High Street 1-5 Lewtas Street 32 Exchange Street	Exchange Street 1
<b>34.</b>	10-30 Exchange Street	Exchange Street 2
<b>35.</b>	53-77 Cocker Street 31-45 Exchange Street 15-43 Lewtas Street	Exchange Street
<b>36.</b>	96 Enfield Road 5-57 Fairfield Road 2-36 Leavesley Road	Fairfield Road
<b>37.</b>	32 Douglas Avenue 3-13 Foxdale Avenue 239-257 Talbot Road	Foxdale Avenue
<b>38.</b>	1-17 Francis Street 24-26 Banks Street 68-76 Dickson Road 4-12 Cocker Street	Francis Street
<b>39.</b>	48-50 Dickson Road 11-27 Banks Street 14-16 General Street	General Street
<b>40.</b>	1-29 Grafton Street 1-35 Percy Street 32-38 Cecil Street	Grafton Street
<b>41.</b>	9-19 Boothley Road 1-17 Greenhill Place 2-14 Hardman Street 308-326 Talbot Road	Greenhill Place
<b>42.</b>	1-17 Handsworth Court 15-25 Cromwell Road 72-90 Claremont Court	Handsworth Court
<b>43.</b>	1-13 Hardman Street 2-6 Victory Road	Hardman Street
<b>44.</b>	1-45 Hawthorn Road	Hawthorn Road 1
<b>45.</b>	1-11 Grantham Road 5-47 Handsworth Road 2-46 Hawthorn Road	Hawthorn Road

	82-92 Sherbourne Road	
<b>46.</b>	13-27 Laburnum Street 16-28 Healey Street	Healey Street 1
<b>47.</b>	406-416 Talbot Road 1-11 Healey Street	Healey Street
<b>48.</b>	25-41 Boothley Road 2-16 Greenhill Place 1-15 Henthorne Street 336 Talbot Road	Henthorne Street
<b>49.</b>	44-88 Cocker Street Unit 3-10 Cocker Street 21-29 Exchange Street 4-12 Howard Street	Howard Street
<b>50.</b>	181-195 Dickson Road 1-17 Imperial Street	Imperial Street
<b>51.</b>	16-28 Laburnum Street 13-25 Cypress Grove	Laburnum Street
<b>52.</b>	90-100 Cocker Street 1-17 Howard Street 2-18 Lang Street	Lang Street 1
<b>53.</b>	102-112 Cocker Street 1-17 Lang Street 2-18 Wall Street	Lang Street
<b>54.</b>	2-8 Lewtas Street	Lewtas Street 1
<b>55.</b>	39-41 Banks Street 25-53 Dickson Road 10-26 Lord Street 36-40 Springfield Road	Lord Street
<b>56.</b>	109-119 Egerton Road 1-9 Lynn Grove 36-40 Pleasant Street 1a Richmond Road	Lynn Grove
<b>57.</b>	1-35 Mather Street 442-428 Talbot Road	Mather Street 1
<b>58.</b>	89-99 Dickson Road 84-88 Lord Street 4 Mount Street	Mount Street 1
<b>59.</b>	91-99 Lord Street	Mount Street 2

	91 Mount Street 9 Pleasant Street	
<b>60.</b>	71-87 Dickson Road 70-82 Lord Street 3 Mount Street 4 Yates Street	Mount Street
<b>61.</b>	47-55 Queen Street 2-10 Dickson Road 61-77 Talbot Road	Queen Street 2
<b>62.</b>	29-41 Eaves Street 61-105 Egerton Road 2-38 Richmond Road	Richmond Road 1
<b>63.</b>	2 Caunce Street 6 Clyde Street 25-27 Eaves Street 9 Lynn Grove 1-55 Richmond Road	Richmond Road
<b>64.</b>	1-7 Rossall Road 13-27 Healey Street 386-404 Talbot Road	Rossall Road 4
<b>65.</b>	1-11 Laburnum Street 2-12 Healey Street	Rossall Road 5
<b>66.</b>	2-6 Handsworth Road 80 Sherbourne Road 1 Woburn Road	Sherbourne Arms
<b>67.</b>	6-10 High Street 59-63 Springfield Road 46-54 Queen Street 1-15 Lord Street	Springfield Road 1
<b>68.</b>	41-49 Springfield Road 14-26 Dickson Road	Springfield Road
<b>69.</b>	2-26 St Anthonys Place 99-123 Talbot Road 8-12 Cecil Street	St Anthonys Place
<b>70.</b>	2-22 St Pauls Road 2-12 Boothroyden 55-77 Warley Road 1 Sherbourne Road	St Pauls Road
<b>71.</b>	1-67 Bedford Road	Sutherland Road



	18-32 Cromwell Road 2-56 Sutherland Road	
<b>72.</b>	1-23 Queen Street 13-17 Talbot Road 3-9 The Strand	The Strand
<b>73.</b>	1-11 Crofters Mews 1-39 Wall Street	Wall Street 1
<b>74.</b>	79-107 Cocker Street Honeycombe Unit 1 Wall Street	Wall Street
<b>75.</b>	24 Westminster Road 103-117 Warley Road	Warley Road
<b>76.</b>	98-114 High Street 77-89 Lord Street 5-7 Mount Street 6-8 Yates Street	Yates Street

Location of gates marked red in attached plans.

1

## Ashburton Road 1 Scheme

Ward: Claremont

Scheme Name: Ashburton Road 1

Number of Gates in Scheme: 1

Addresses contained within the PSPO:-

54-60 Ashburton Road

There are no alternative routes for public access.

Following the consultation in December 2020 no comments or objections were received regarding the Alley Gate scheme known as Ashburton Road 1.



## 2.

### **Ashburton Road Scheme**

Ward: Claremont

Scheme Name: Ashburton Road

Number of Gates in Scheme: 4

Addresses contained within the PSPO:-

2-56 Ashburton Road

1-39 Clifford Road

104-116 Egerton Road

1-5 Richmond Court

Alternative route for public access is via Ashburton Road, Clifford Road and Egerton Road.

Following the consultation in December 2020 no comments or objections were received regarding the Alley Gate scheme known as Ashburton Road.



**3.**

**Avenham Grove 1 Scheme**

Ward: Claremont

Scheme Name: Avenham Grove 1

Number of Gates in Scheme: 1

Addresses contained within the PSPO:-

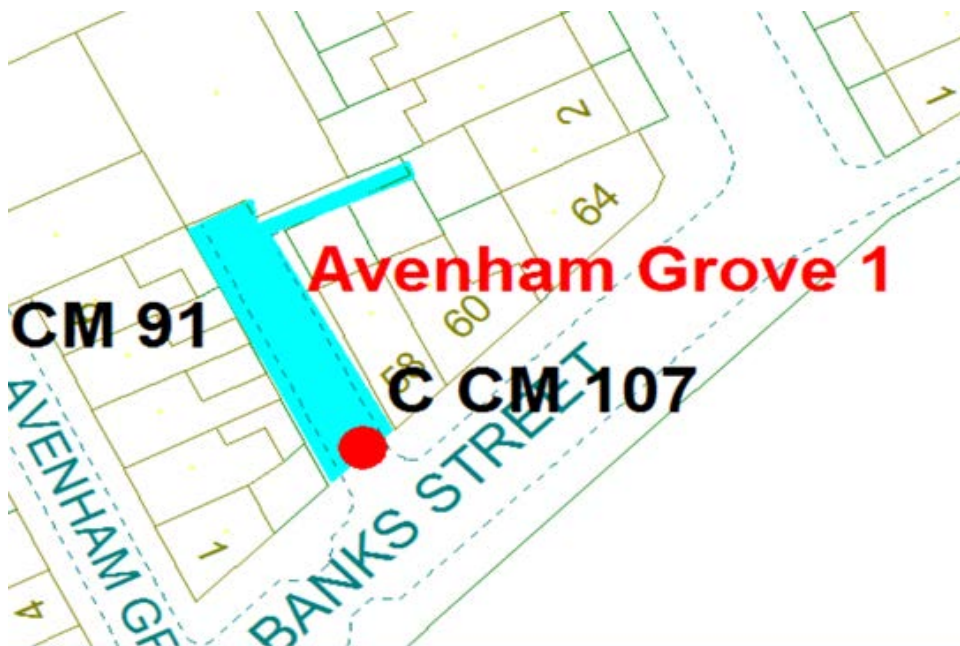
1-9 Avenham Grove

58-60 Banks Street

2 Howard Street

There are no alternative routes for public access.

Following the consultation in December 2020 no comments or objections were received regarding the Alley Gate scheme known as Avenham Grove 1.



**4.**

**Avenham Grove Scheme**

Ward: Claremont

Scheme Name: Avenham Grove

Number of Gates in Scheme: 2

Addresses contained within the PSPO:-

2-10 Avenham Grove

1-15 Exchange Street

Following the consultation in December 2020 no comments or objections were received regarding the Alley Gate scheme known as Avenham Grove.



## 5.

### **Avon Place Scheme**

Ward: Claremont

Scheme Name: Avon Place

Number of Gates in Scheme: 4

Addresses contained within the PSPO:-

1-12 Avon Place

4-20 Fairfield Road

110-138 Handsworth Road

1-21 Stanhope Road

Alternative route for public access are via Avon Place, Stanhope Road, Sutherland Road, Fairfield Road and Handsworth Road.

Following the consultation in December 2020 no comments or objections were received regarding the Alley Gate scheme known as Avon Place.





**6.**

**Back Ashburton Road Scheme**

Ward: Claremont

Scheme Name: Back Ashburton Road

Number of Gates in Scheme: 2

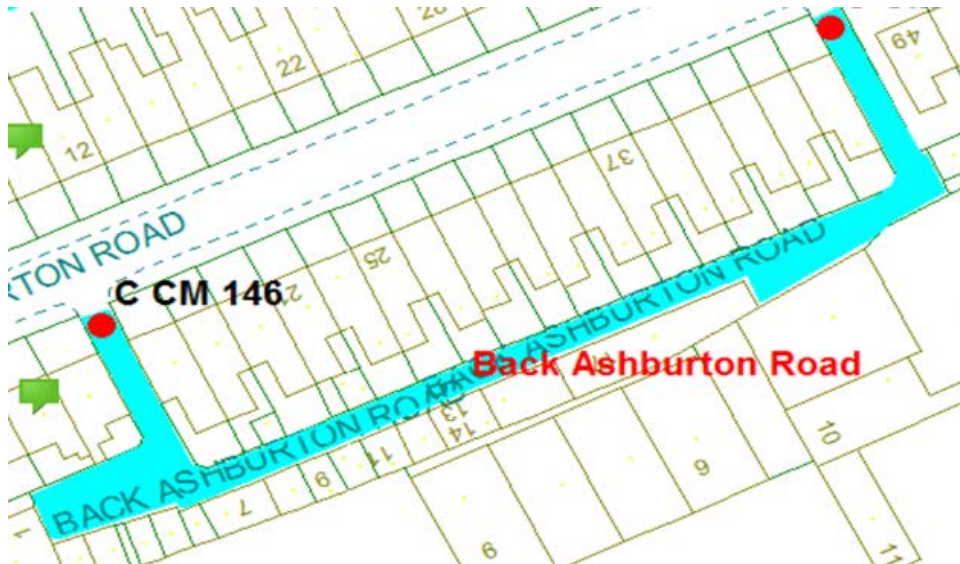
Addresses contained within the PSPO:-

9-49 Ashburton Road

1-17 Back Ashburton Road

There are no alternative routes for public access.

Following the consultation in December 2020 no comments or objections were received regarding the Alley Gate scheme known as Back Ashburton Road.



## 7.

### **Back Lord Street 1 Scheme**

Ward: Claremont

Scheme Name: Back Lord Street 1

Number of Gates in Scheme: 2

Addresses contained within the PSPO:-

34-44 Back Lord Street

42-46 Banks Street

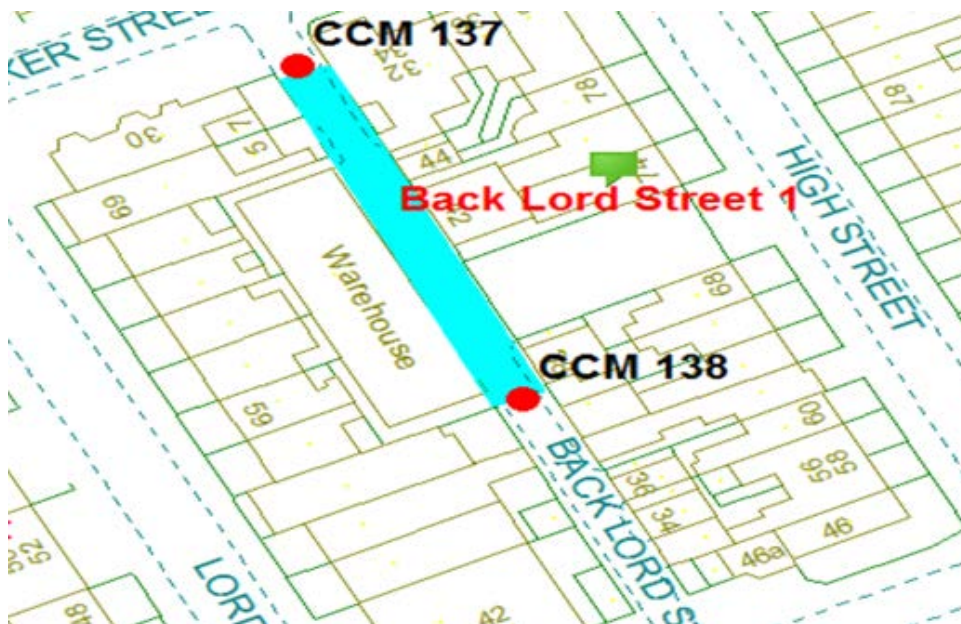
30-38 Cocker Street

60-78 High Street

57-67 Lord Street

Alternative routes for public access are via Lord Street, Cocker Street, High Street and Banks Street.

Following the consultation in December 2020 no comments or objections were received regarding the Alley Gate scheme known as Back Lord Street 1.





## 8.

### **Back Lord Street Scheme**

Ward: Claremont

Scheme Name: Back Lord Street

Number of Gates in Scheme: 2

Addresses contained within the PSPO:-

12-26 Back Lord Street

45-59 Banks Street

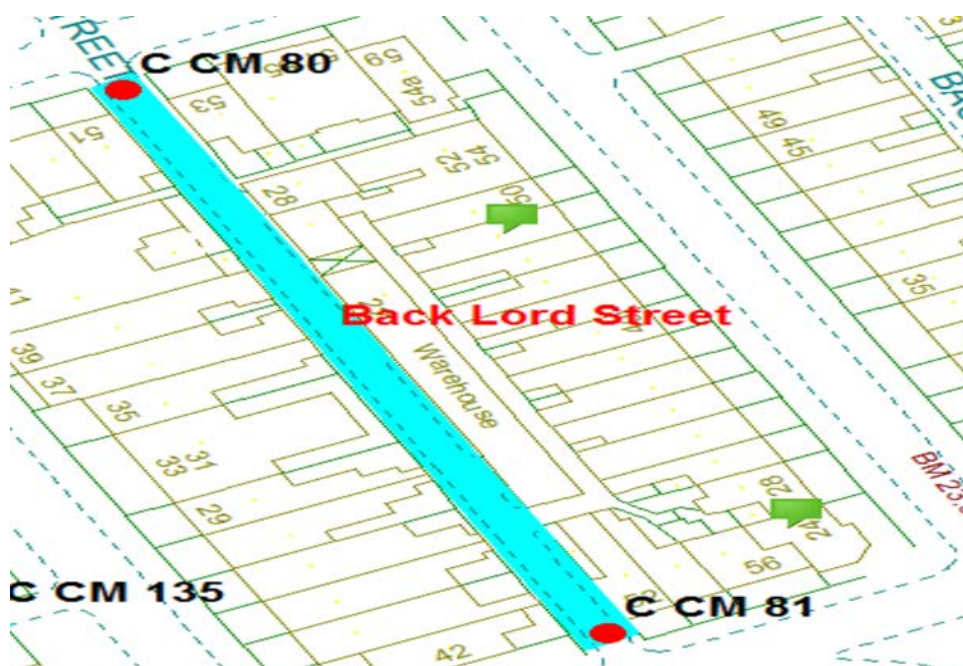
24-54 High Street

19-45 Lord Street

42-56 Springfield Road

Alternative routes for public access are via Banks Street, High Street, Lord Street and Springfield Road.

Following the consultation in December 2020 no comments or objections were received regarding the Alley Gate scheme known as Back Lord Street.



**Schedule Plan Reference 9**

**Back High Street 1 Scheme**

Ward: Claremont

Scheme Name: Back High Street 1

Number of Gates in Scheme: 1

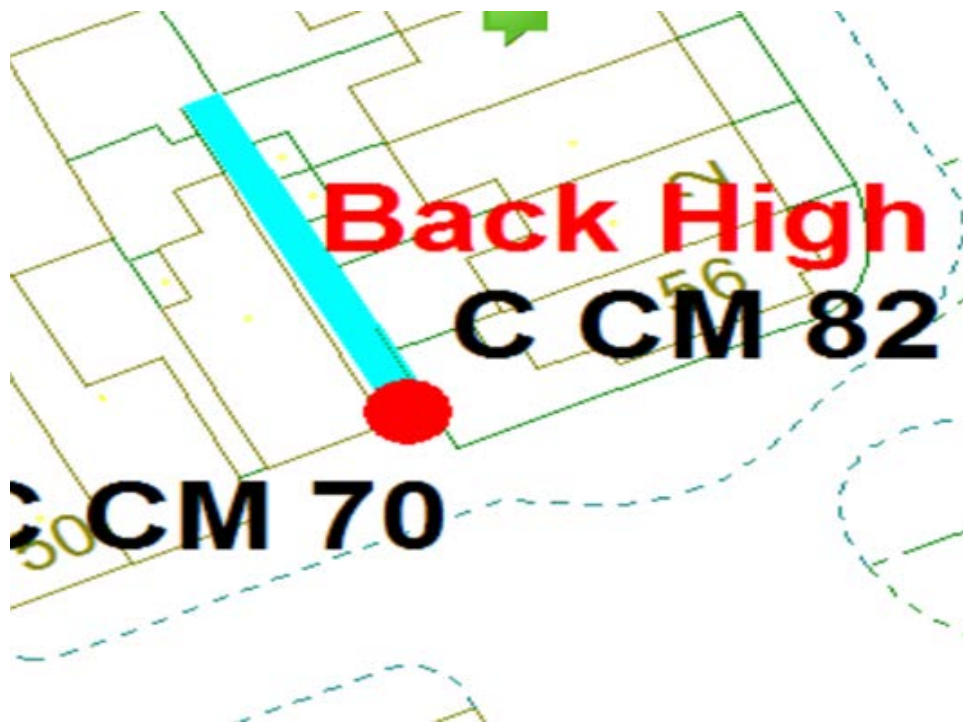
Addresses contained within the PSPO:-

54-56 Banks Street

2-8 Exchange Street

There are not alternative routes for public access.

Following the consultation in December 2020 no comments or objections were received regarding the Alley Gate scheme known as Back High Street 1.



**10.**

**Back High Street 2 Scheme**

Ward: Claremont

Scheme Name: Back High Street 2

Addresses contained within the PSPO:-

27-51 High Street

There are no alternative routes for public access.

Following the consultation in December 2020 no comments or objections were received regarding the Alley Gate scheme known as Back High Street 2.



**11.**

**Back Pleasant Street Scheme**

Ward: Claremont

Scheme Name: Back Pleasant Street

Number of Gates in Scheme: 2

Addresses contained within the PSPO:-

28-30 Braithwaite Street

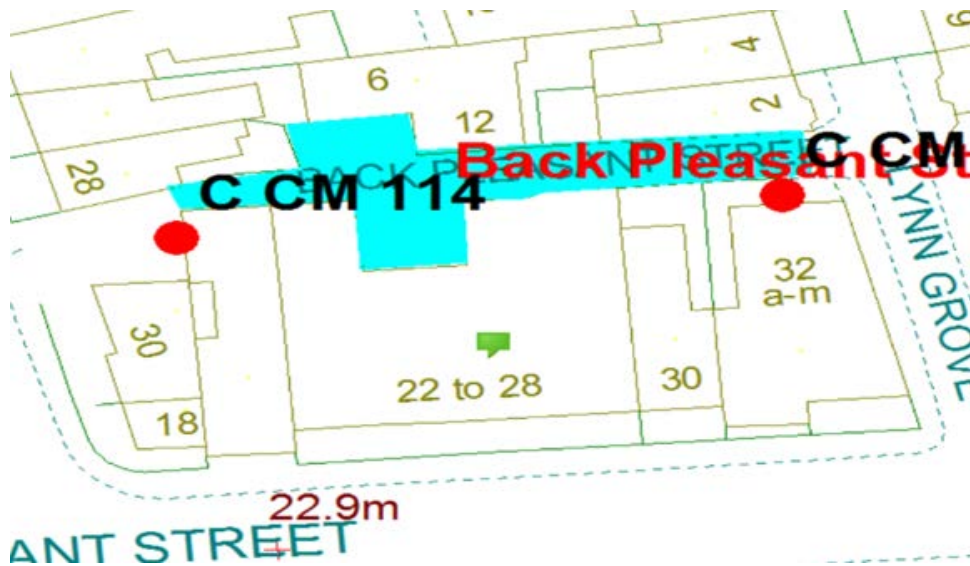
9-12 Clyde Street

2-4 Lynn Grove

20-32 Pleasant Street

Alternative routes for public access are via Braithwaite Street, Clyde Street, Lynn Grove and Pleasant Street.

Following the consultation in December 2020 no comments or objections were received regarding the Alley Gate scheme known as Back Pleasant Street.



## 12.

### **Banks Street Scheme**

Ward: Claremont

Scheme Name: Banks Street

Number of Gates in Scheme: 2

Addresses contained within the PSPO:-

32-40 Banks Street

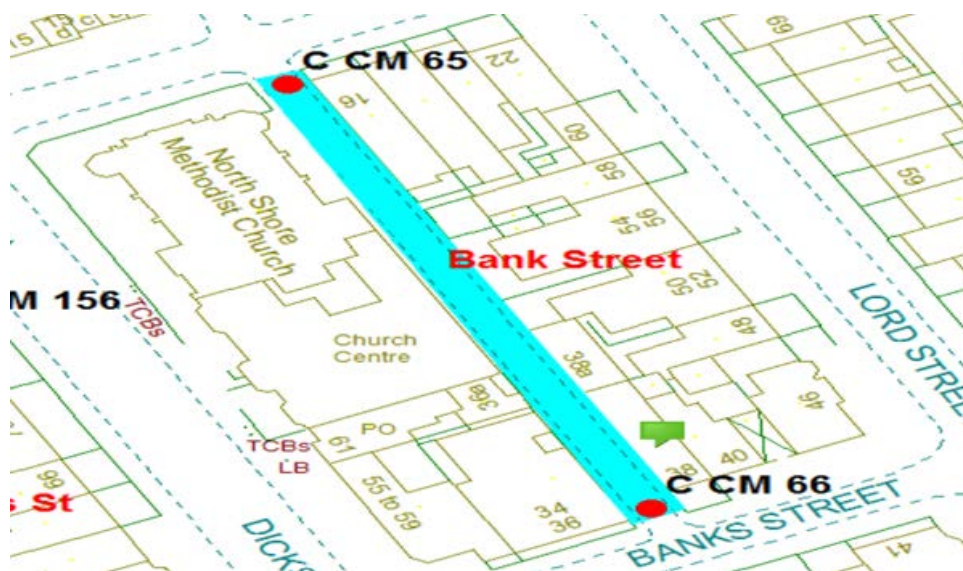
16-22 Cocker Street

55-61 Dickson Road

46-60 Lord Street

Alternative route for public access are via Banks Street, Cocker Street, Dickson Road and Lord Street.

Following the consultation in December 2020 no comments or objections were received regarding the Alley Gate scheme known as Banks Street.







## 14.

### **Bedford Road Scheme**

Ward: Claremont

Scheme Name: Bedford Road

Number of Gates in Scheme: 4

Addresses contained within the PSPO:-

2-72 Bedford Road

59-125 Claremont Road

2-16 Cromwell Road

Alternative routes for public access are via Bedford Road, Claremont Road, Cromwell Road and Fairfield Road.

Following the consultation in December 2020 no comments or objections were received regarding the Alley Gate scheme known as Bedford Road.



## 15.

### **Boothley Road Scheme**

Ward: Claremont

Scheme Name: Boothley Road

Number of Gates in Scheme: 2

Addresses contained within the PSPO:-

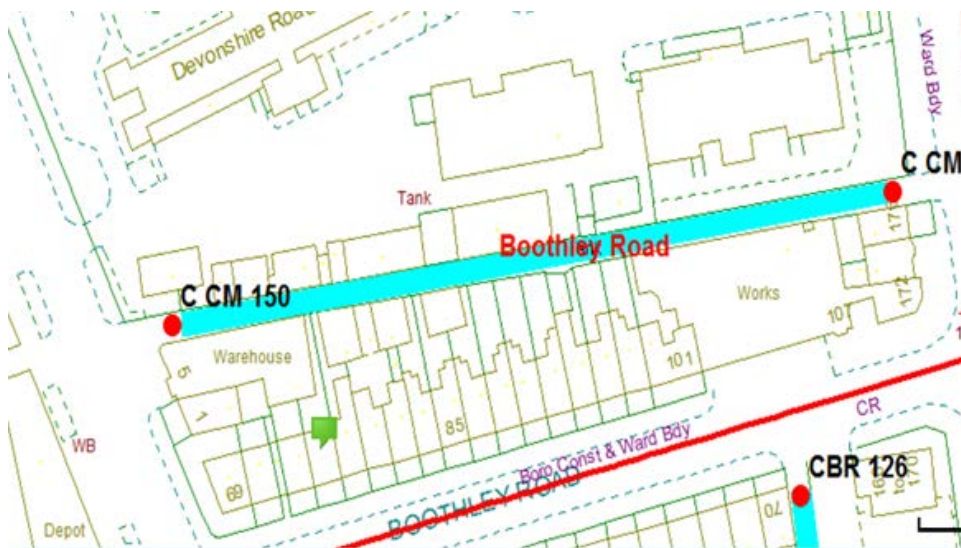
75-107 Boothley Road

176 Devonshire Road

5 Coleridge Road

Alternative routes for public access are via Boothley Road, Devonshire Road and Coleridge Road.

Following the consultation in December 2020 no comments or objections were received regarding the Alley Gate scheme known as Boothley Road.





**16.**

**Boothroyden Scheme**

Ward: Claremont

Scheme Name: Boothroyden

Number of Gates in Scheme: 4

Addresses contained within the PSPO:-

1-37 Boothroyden

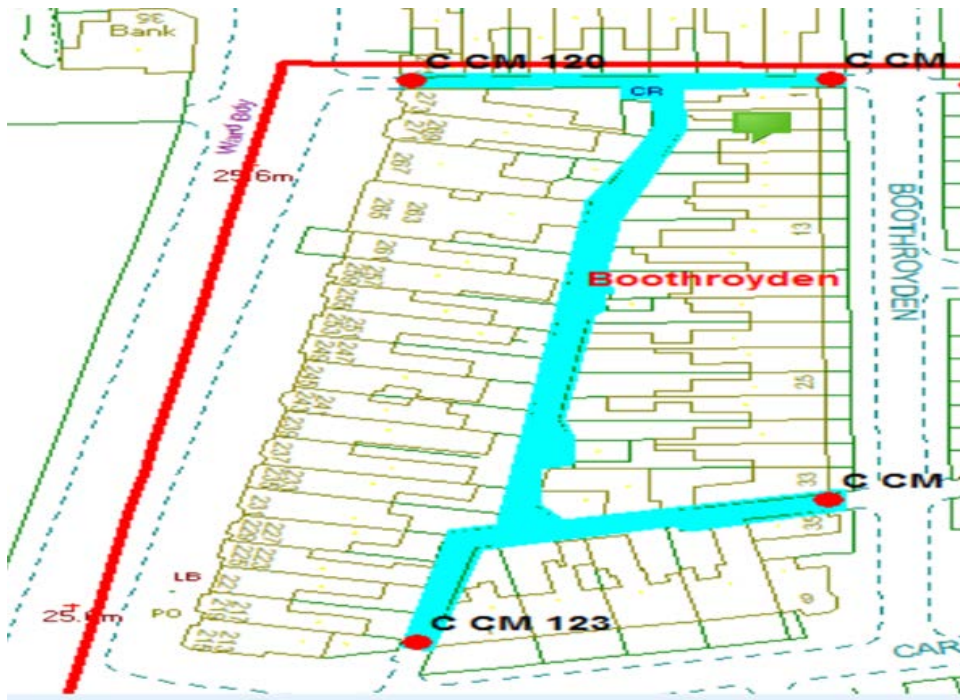
1-9 Carshalton Road

221-271 Dickson Road

37-53 Warley Road

Alternative routes for public access are via Boothroyden, Carshalton Road, Dickson Road and Warley Road.

Following the consultation in December 2020 no comments or objections were received regarding the Alley Gate scheme known as Boothroyden.



**17.**

**Braithwaite Street Scheme**

Ward: Claremont

Scheme Name: Braithwaite Street

Number of Gates in Scheme: 4

Addresses contained within the PSPO:-

1-27 Braithwaite Street

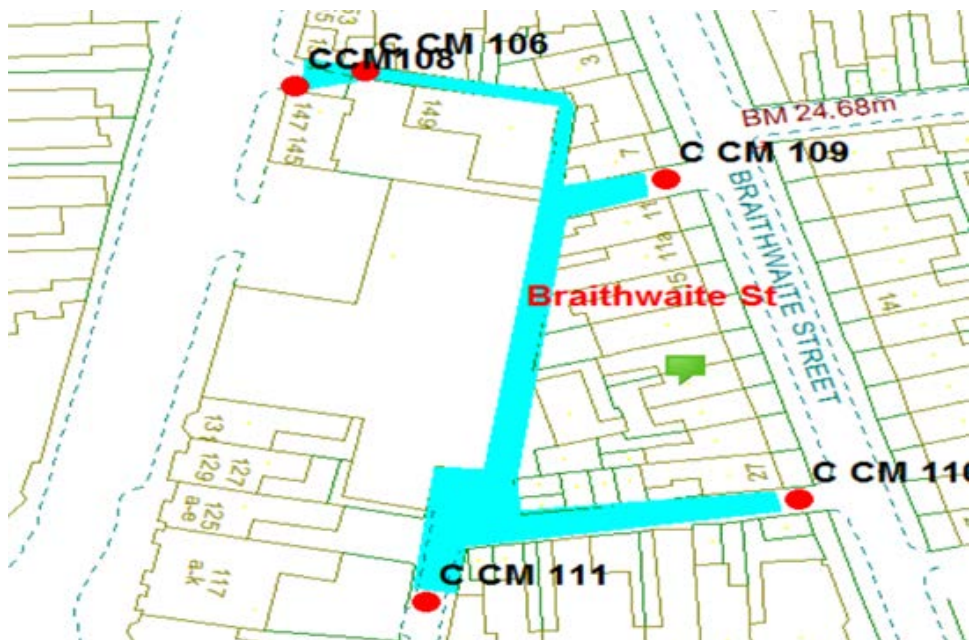
3-9 Bute Avenue

115-153 Dickson Road

4-16 Pleasant Street

Alternative routes for public access are via Braithwaite Street, Bute Avenue, Dickson Road and Pleasant Street.

Following the consultation in December 2020 no comments or objections were received regarding the Alley Gate scheme known as Braithwaite Street.



**18.**

**Bute Avenue Scheme**

Ward: Claremont

Scheme Name: Bute Avenue

Number of Gates in Scheme: 1

Addresses contained within the PSPO:-

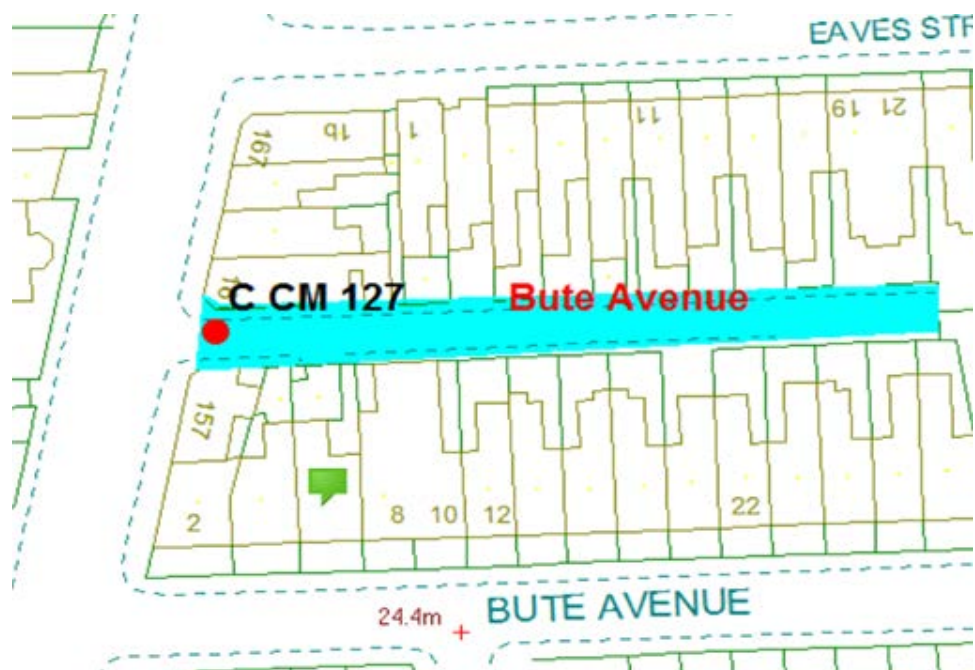
2-32 Bute Avenue

157-167 Dickson Road

1-21 Eaves Street

There are no alternative routes for public access.

Following the consultation in December 2020 no comments or objections were received regarding the Alley Gate scheme known as Bute Avenue.



## Schedule Plan Reference 19

### **Carshalton Road Scheme**

Ward: Claremont

Scheme Name: Carshalton Road

Number of Gates in Scheme: 2

Addresses contained within the PSPO:-

18-30 Boothroyden

19-47 Carshalton Road

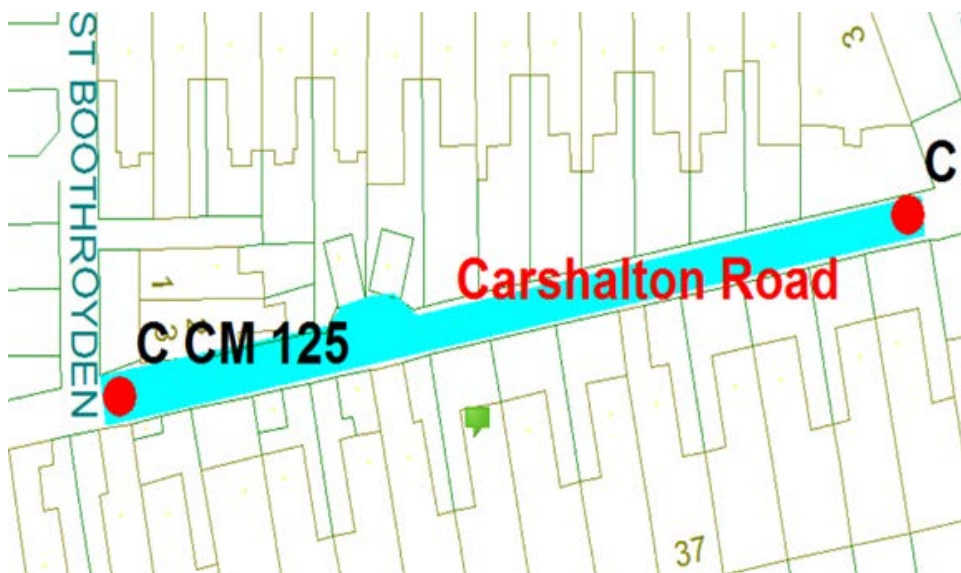
1-2 East Boothroyden

3-27 St Pauls Road

3 Sherbourne Road

Alternative routes for public access are via Boothroyden, St Pauls Road, Sherbourne Road and Carshalton Road.

Following the consultation in December 2020 no comments or objections were received regarding the Alley Gate scheme known as Carshalton Road.



**Chesterfield Road Scheme**

Ward: Claremont

Scheme Name: Chesterfield Road

Number of Gates in Scheme: 4

Addresses contained within the PSPO:-

2-52 Chesterfield Road

1-47 Clevedon Road

36-50 Egerton Road

23-37 Sherbourne Road

Following the consultation in December 2020 no comments or objections were received regarding the Alley Gate scheme known as Chesterfield Road.





**20.**

**Claremont Road Scheme**

Ward: Claremont

Scheme Name: Claremont Road

Number of Gates in Scheme: 3

Addresses contained within the PSPO:-

54-78 Chesterfield Road

1-31 Claremont Road

48-60 Sherbourne Road

Following the consultation in December 2020 no comments or objections were received regarding the Alley Gate scheme known as Claremont Road.



**Clevedon Road Scheme**

Ward: Claremont

Scheme Name: Clevedon Road

Number of Gates in Scheme: 5

Addresses contained within the PSPO:-

6-40 Back Clevedon Road

6-44 Carshalton Road

2-46 Clevedon Road

2-32 Egerton Road

5-21 Sherbourne Road

Alternative routes for public access are via Carshalton Road, Clevedon Road, Egerton Road and Sherbourne Road.

Following the consultation in December 2020 no comments or objections were received regarding the Alley Gate scheme known as Clevedon Road.



**22.**

**Clyde Street Scheme**

Ward: Claremont

Scheme Name: Clyde Street

Number of Gates in Scheme: 2

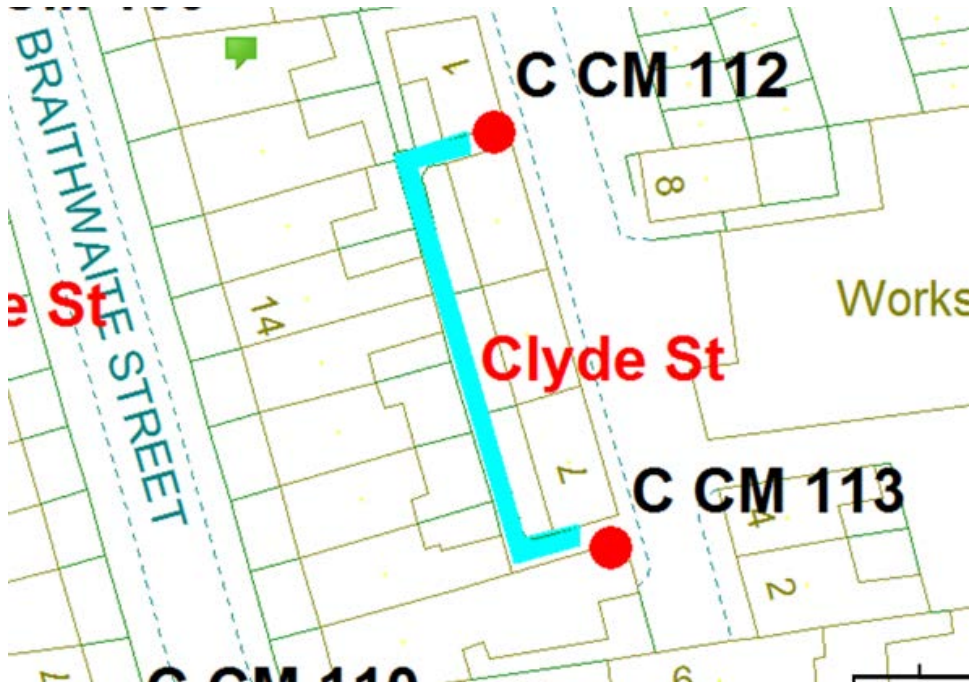
Addresses contained within the PSPO:-

6-24 Braithwaite Street

1-7 Clyde Street

There are no alternative routes for public access.

Following the consultation in December 2020 no comments or objections were received regarding the Alley Gate scheme known as Clyde Street.





**Cocker Street 1 Scheme**

Ward: Claremont

Scheme Name: Cocker Street 1

Number of Gates in Scheme: 2

Addresses contained within the PSPO:-

15-19 Cocker Street

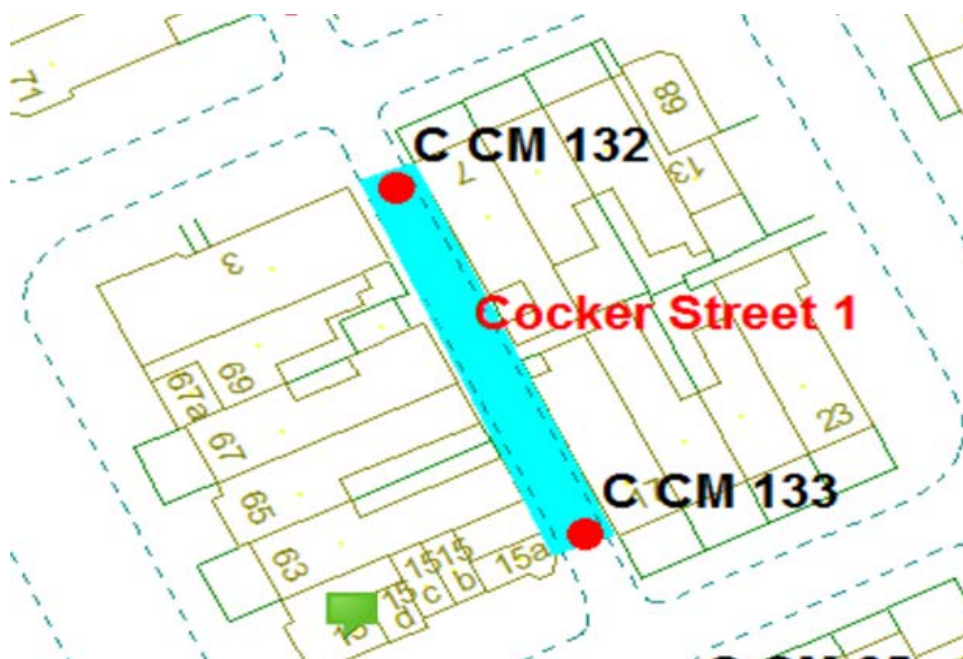
63-69 Dickson Road

68 Lord Street

3-7 Yates Street

Alternative routes for public access are via Cocker Street, Dickson Road, Lord Street and Yates Street.

Following the consultation in December 2020 no comments or objections were received regarding the Alley Gate scheme known as Cocker Street 1.



**Cocker Street Scheme**

Ward: Claremont

Scheme Name: Cocker Street

Number of Gates in Scheme: 2

Addresses contained within the PSPO:-

46-48 Back Lord Street

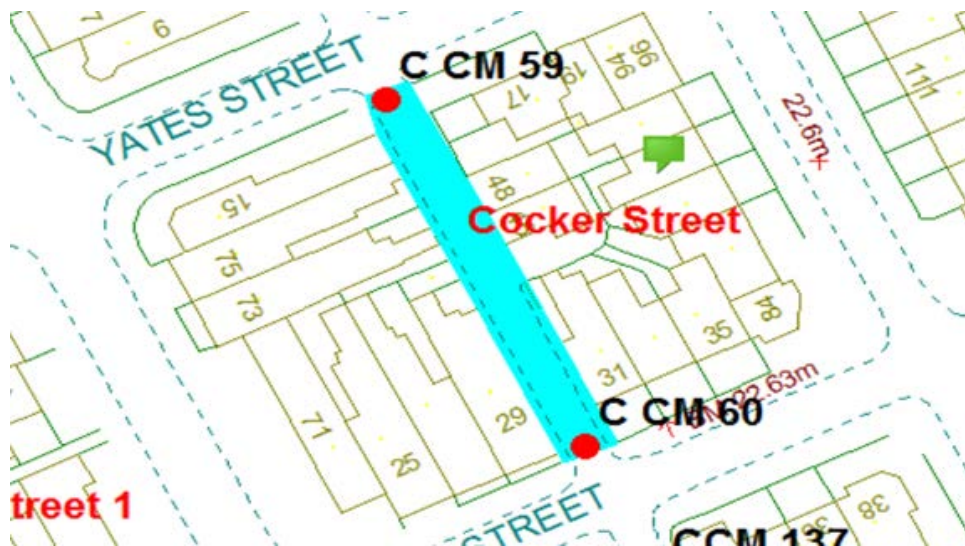
25-35 Cocker Street

84-96 High Street

71-75 Lord Street

15-19 Yates Street

Following the consultation in December 2020 no comments or objections were received regarding the Alley Gate scheme known as Cocker Street.



**Cromwell Road Scheme**

Ward: Claremont

Scheme Name: Cromwell Road

Number of Gates in Scheme: 3

Addresses contained within the PSPO:-

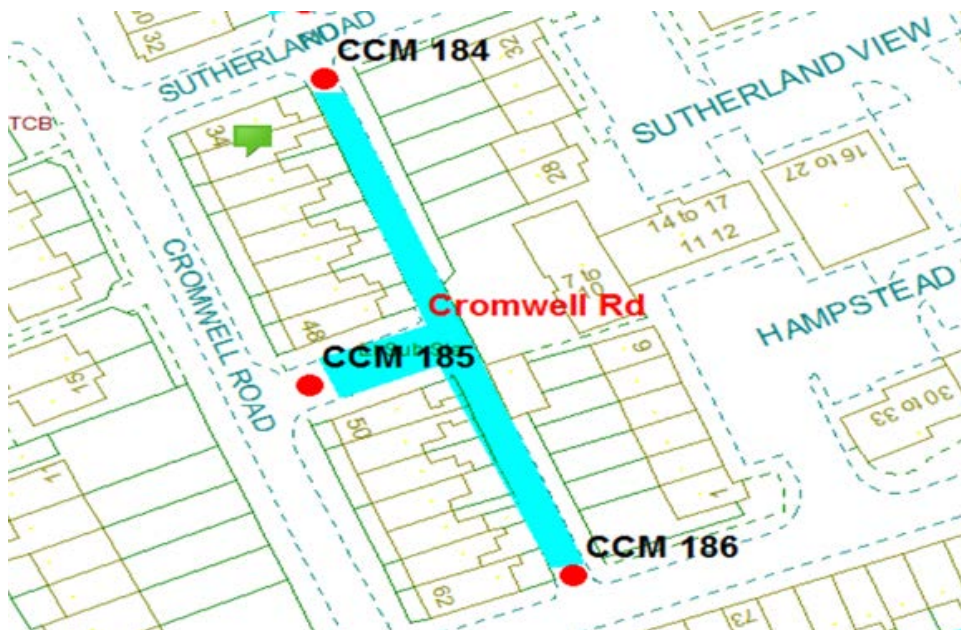
34-62 Cromwell Road

28-32 Sutherland View

1-10 Hampstead Mews

Alternative routes for public access are via Sutherland Road, Cromwell Road and Handsworth Road.

Following the consultation in December 2020 no comments or objections were received regarding the Alley Gate scheme known as Cromwell Road.



**26**

**Cross Street 1 Scheme**

Ward: Claremont

Scheme Name: Cross Street 1

Number of Gates in Scheme: 1

Addresses contained within the PSPO:-

10-38 Cross Street

126 – 132 Egerton Road

1 Ashburton Road

61 Exchange Street

There are no alternative routes for public access.

Following the consultation in December 2020 no comments or objections were received regarding the Alley Gate scheme known as Cross Street 1.



27

## Cross Street Scheme

Ward: Claremont

Scheme Name: Cross Street

Number of Gates in Scheme: 3

Addresses contained within the PSPO:-

11-41 Cross Street

47-57 Exchange Street

14-40 Lewtas Street

Alternative route for public access is via Cross Street, Lewtas Street and Exchange Street.

Following the consultation in December 2020 no comments or objections were received regarding the Alley Gate scheme known as Cross Street.





**28.**

**Cypress Grove Scheme**

Ward: Claremont

Scheme Name: Cypress Grove

Number of Gates in Scheme: 1


Addresses contained within the PSPO:-

1-11 Cypress Grove

2-14 Laburnum Street

There are no alternative routes for public access.

Following the consultation in December 2020 no comments or objections were received regarding the Alley Gate scheme known as Cypress Grove.



**Dickson Road 1 Scheme**

Ward: Claremont

Scheme Name: Dickson Road 1

Number of Gates in Scheme: 1

Addresses contained within the PSPO:-

98 Dickson Road

4-6 Lansdowne Place

There is no alternative access for public access.

Following the consultation in December 2020 no comments or objections were received regarding the Alley Gate scheme known as Dickson Road 1.



**30.**

**Egerton Road 1 Scheme**

Ward: Claremont

Scheme Name: Egerton Road 1

Number of Gates in Scheme: 3

Addresses contained within the PSPO:-

1-12 Back Eaves Street

175-179 Dickson Road

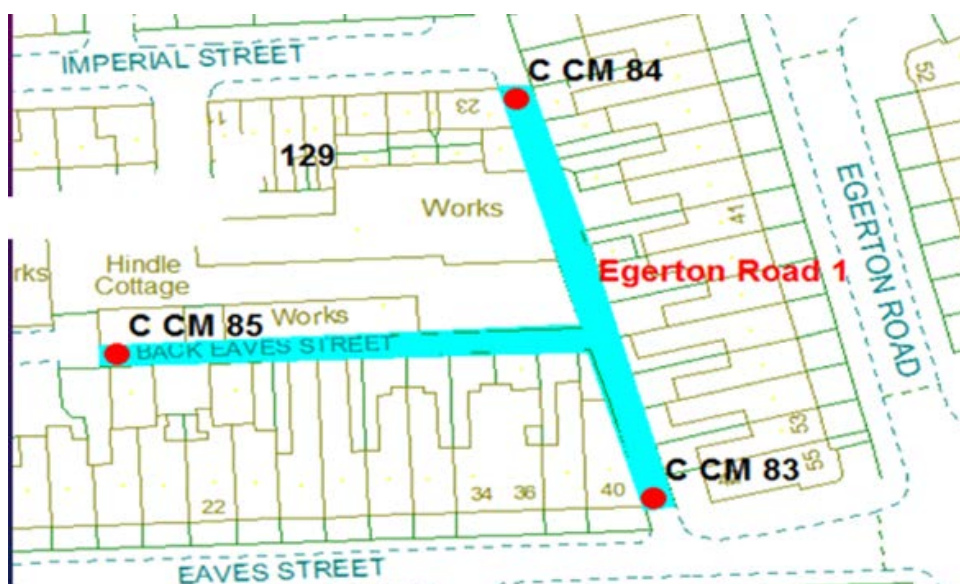
6-40 Eaves Street

31-57 Egerton Road

23 Imperial Street

Alternative routes for public access are via Imperial Street, Egerton Road, Eaves Street and Dickson Road.

Following the consultation in December 2020 no comments or objections were received regarding the Alley Gate scheme known as Egerton Road 1.





**Egerton Road Scheme**

Ward: Claremont

Scheme Name: Egerton Road

Addresses contained within the PSPO:-

203-205 Dickson Road

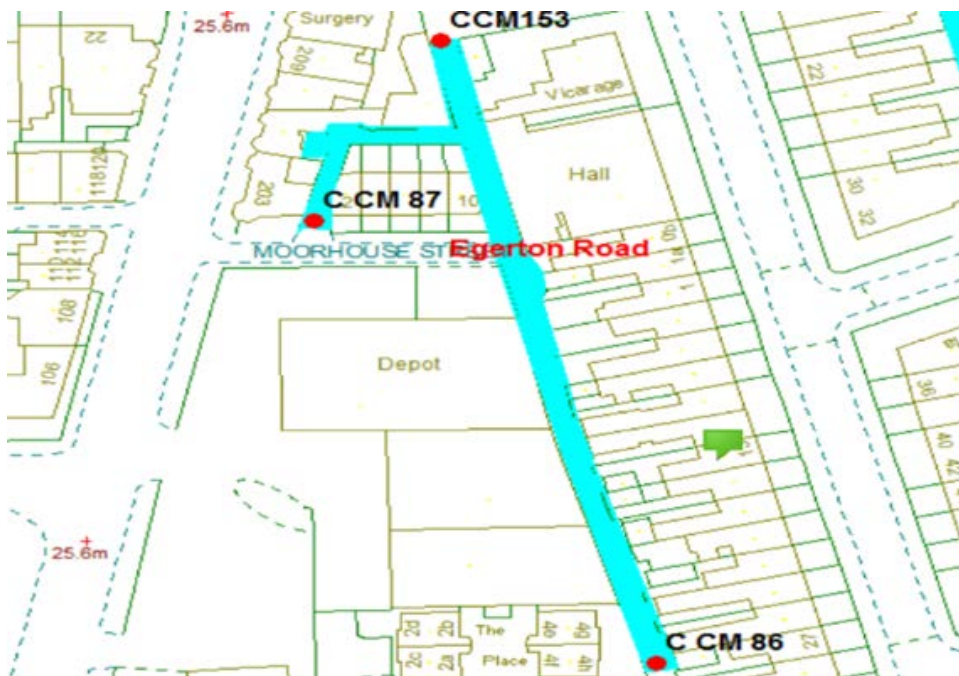
1-29 Egerton Road

2-10 Moorhouse Street

Dickson Road, Egerton Road and Moorhouse Street.

Alternative routes for public access are via Dickson Road, Egerton Road and Moorhouse Street.

Following the consultation in December 2020 no comments or objections were received regarding the Alley Gate scheme known as Egerton Road.



**Enfield Road Scheme**

Ward: Claremont

Scheme Name: Enfield Road

Number of Gates in Scheme: 5

Addresses contained within the PSPO:-

2 Fairfield Road

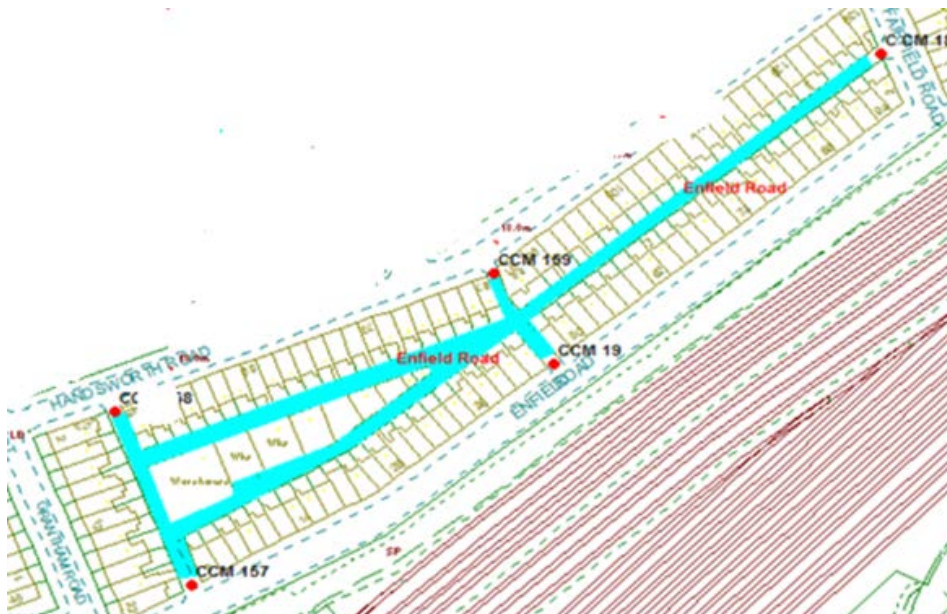
45-139 Handsworth Road

2-94 Enfield Road

2-22 Grantham Road

Alternative routes for public access are via Fairfield Road, Enfield Road, Grantham Road and Handsworth Road.

Following the consultation in December 2020 no comments or objections were received regarding the Alley Gate scheme known as Enfield Road.





**34.**

**Exchange Street 2**

Ward: Claremont

Scheme Name: Exchange Street 2

Number of Gates in Scheme: 2

Addresses contained within the PSPO:-

10-30 Exchange Street

There are no alternative routes for public access.

Following the consultation in December 2020 no comments or objections were received regarding the Alley Gate scheme known as Exchange Street 2.



**35**

**Exchange Street**

Ward: Claremont

Scheme Name: Exchange Street

Number of Gates in Scheme: 3

Addresses contained within the PSPO:-

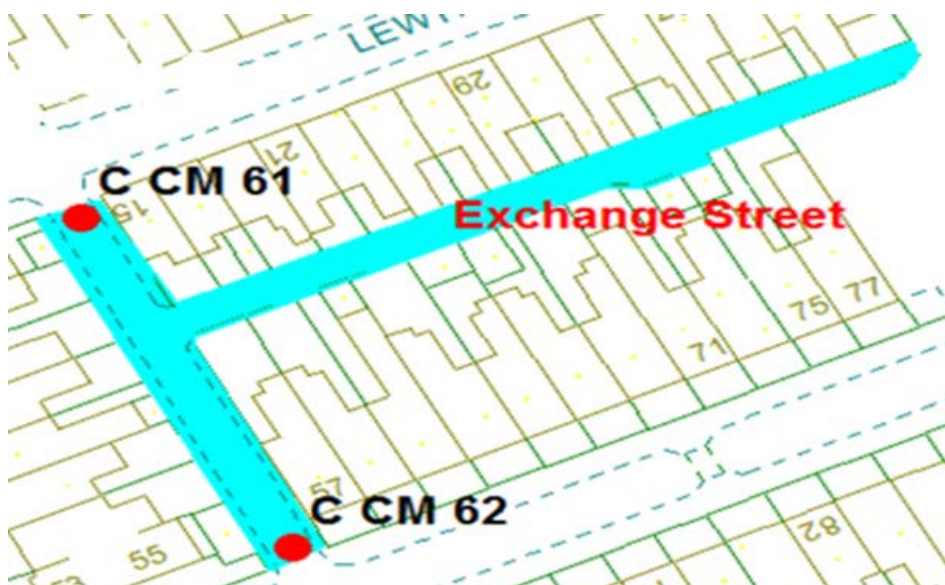
53-77 Cocker Street

31-45 Exchange Street

15-43 Lewtas Street

Alternative routes for public access is via Cocker Street, Exchange Street and Lewtas Street.

Following the consultation in December 2020 no comments or objections were received regarding the Alley Gate scheme known as Exchange Street.





**Fairfield Road**

Ward: Claremont

Scheme Name: Fairfield Road

Number of Gates in Scheme: 3

Addresses contained within the PSPO:-

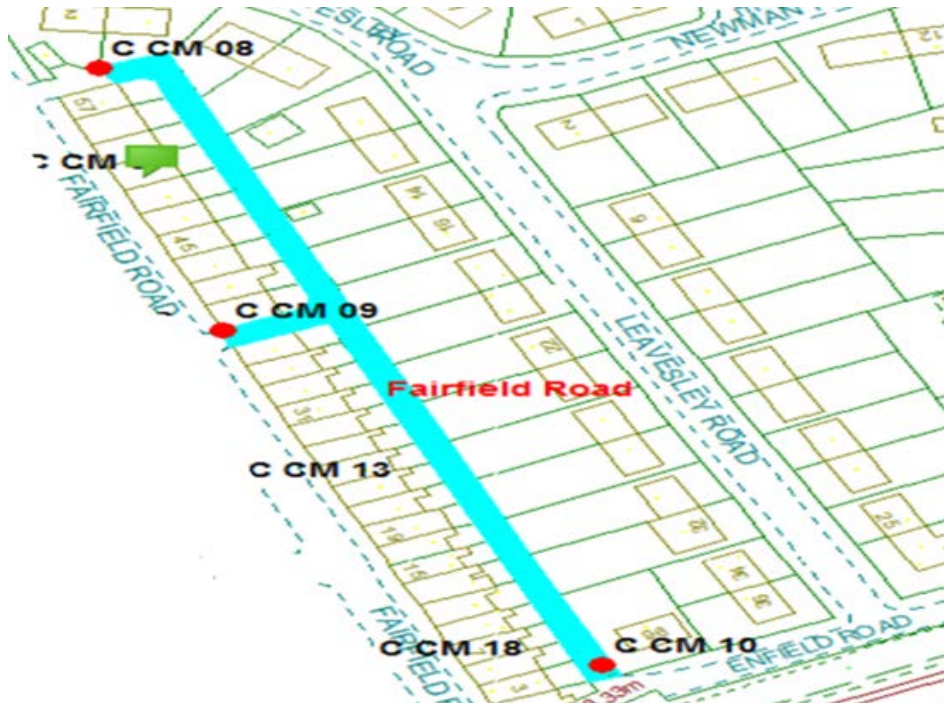
96 Enfield Road

5-57 Fairfield Road

2-36 Leavesley Road

Alternative routes for public access are via Enfield Road, Fairfield Road and Leavesley Road.

Following the consultation in December 2020 no comments or objections were received regarding the Alley Gate scheme known as Fairfield Road.



**37**

**Foxdale Avenue**

Ward: Claremont

Scheme Name: Foxdale Avenue

Number of Gates in Scheme: 2

Addresses contained within the PSPO:-

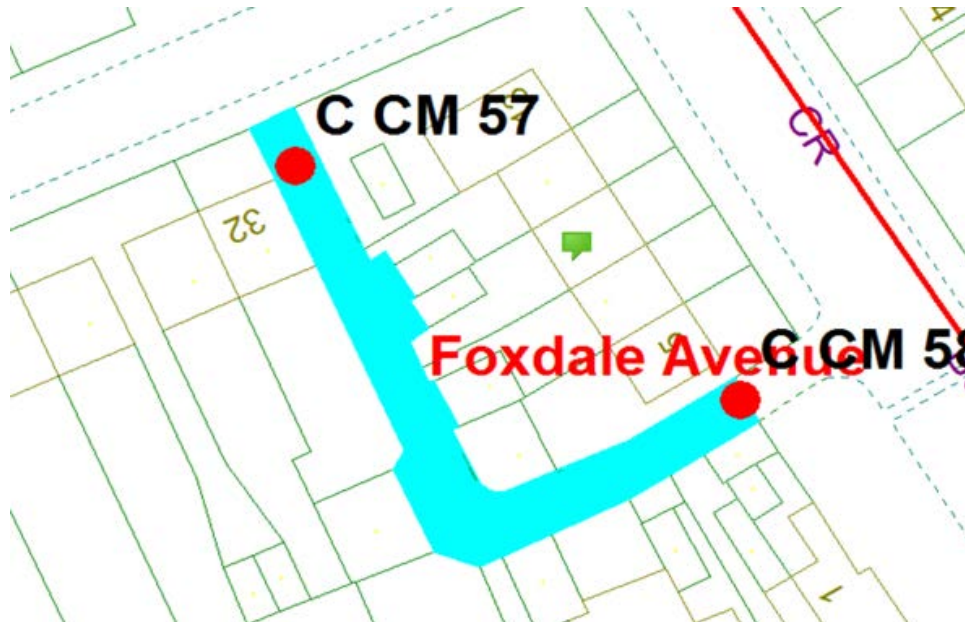
32 Douglas Avenue

3-13 Foxdale Avenue

239-257 Talbot Road

Alternative routes for public access are via Douglas Avenue, Foxdale Avenue and Talbot Road.

Following the consultation in December 2020 no comments or objections were received regarding the Alley Gate scheme known as Foxdale Avenue.



**Francis Street**

Ward: Claremont

Scheme Name: Francis Street

Number of Gates in Scheme: 3

Addresses contained within the PSPO:-

1-17 Francis Street

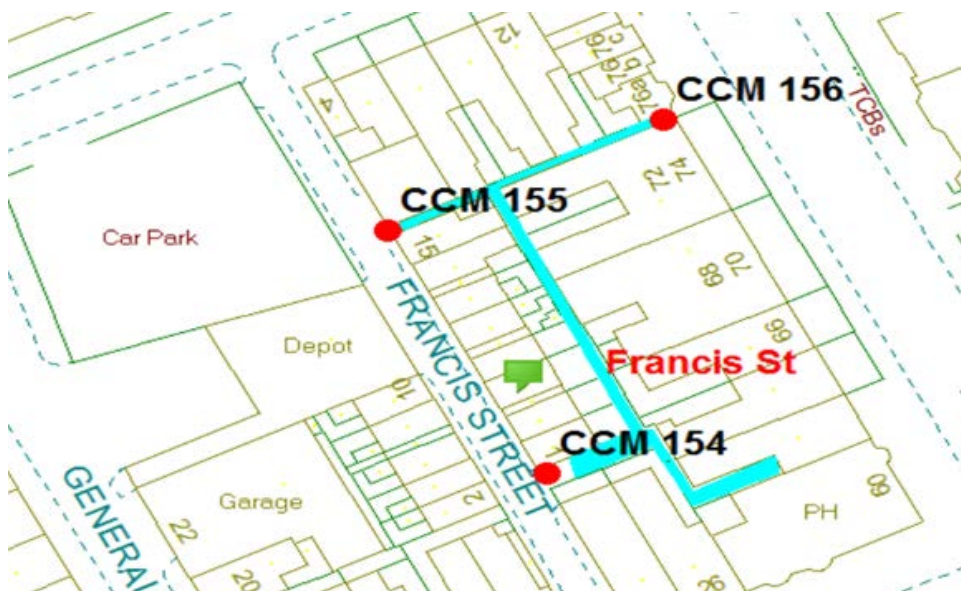
24-26 Banks Street

68-76 Dickson Road

4-12 Cocker Street

Alternative routes for public access are via Francis Street, Banks Street, Dickson Road and Cocker Street.

Following the consultation in December 2020 no comments or objections were received regarding the Alley Gate scheme known as Francis Street.





**General Street**

Ward: Claremont

Scheme Name: General Street

Number of Gates in Scheme: 1

Addresses contained within the PSPO:-

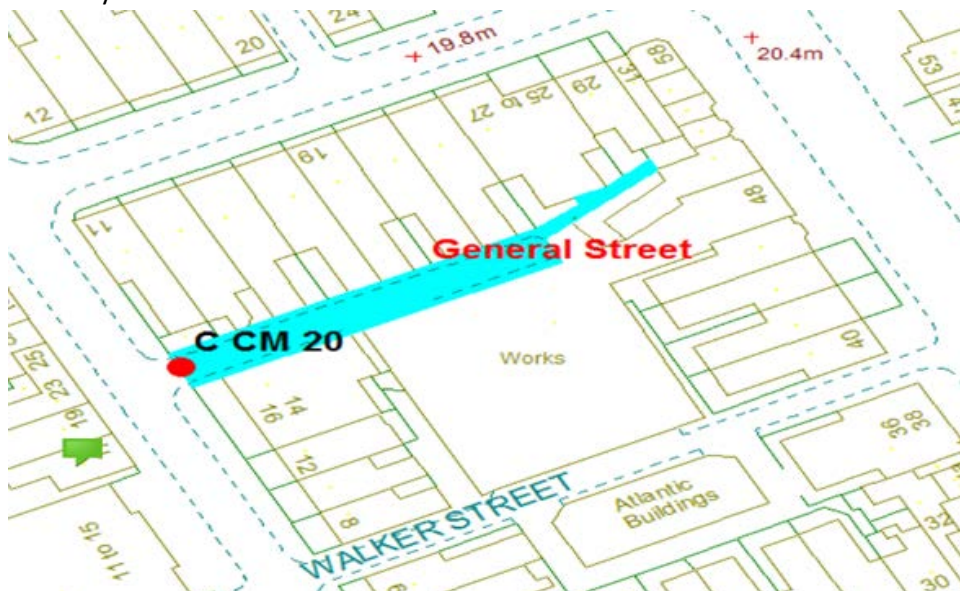
48-50 Dickson Road

11-27 Banks Street

14-16 General Street

Alternative route for public access are via Walker Street, Dickson Road, Banks Street and General Street.

Following the consultation in December 2020 no comments or objections were received regarding the Alley Gate scheme known as General Street



**Grafton Street**

Ward: Claremont

Scheme Name: Grafton Street

Number of Gates in Scheme: 2

Addresses contained within the PSPO:-

1-29 Grafton Street

1-35 Percy Street

32-38 Cecil Street

Alternative routes for public access are via Grafton Street, Percy Street and Cecil Street.

Following the consultation in December 2020 no comments or objections were received regarding the Alley Gate scheme known as Grafton Street.



**41**

**Greenhill Place**

Ward: Claremont

Scheme Name: Greenhill Place

Number of Gates in Scheme: 4

Addresses contained within the PSPO:-

9-19 Boothley Road

1-17 Greenhill Place

2-14 Hardman Street

308-326 Talbot Road

Alternative routes for public access are via Hardman Street, Talbot Road, Greenhill Place and Boothley Road.

Following the consultation in December 2020 no comments or objections were received regarding the Alley Gate scheme known as Greenhill Place.



**Handsworth Court**

Ward: Claremont

Scheme Name: Handsworth Court

Number of gates in scheme: 1

Addresses contained within the PSPO:-

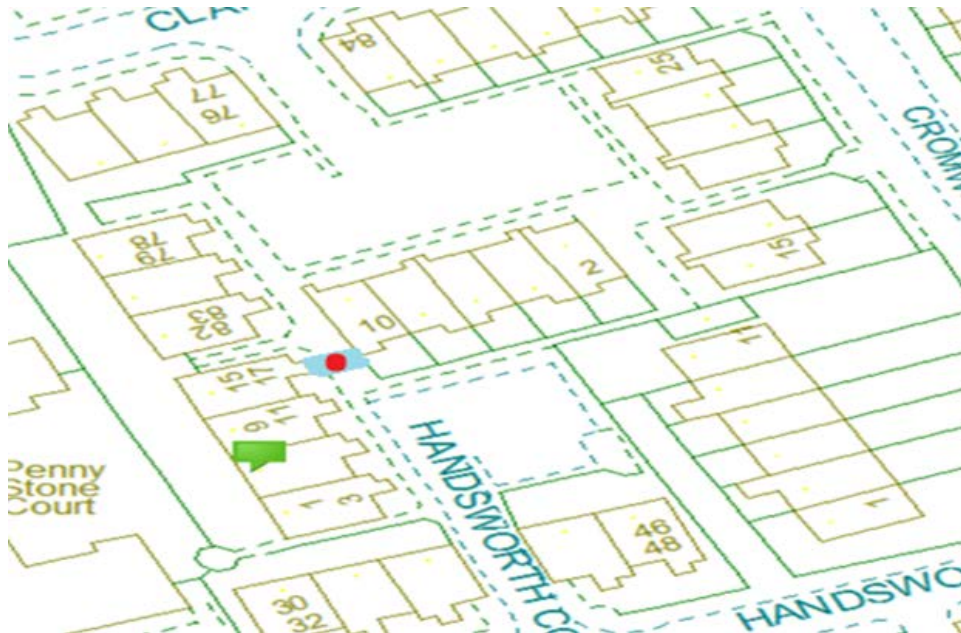
1-17 Handsworth Court

15-25 Cromwell Road

72-90 Claremont Court

Alternative routes for public access are via Claremont Court, Cromwell Road and Handsworth Road.

Following the consultation in December 2020 no comments or objections were received regarding the Alley Gate scheme known as Handsworth Court.



**43**

**Hardman Street**

Ward: Claremont

Scheme Name: Hardman Street

Number of gates in scheme: 1

Addresses contained within the PSPO:-

1-13 Hardman Street

2-6 Victory Road

There are no alternative routes for public access.

Following the consultation in December 2020 no comments or objections were received regarding the Alley Gate scheme known as Hardman Street.





**Hawthorn Road 1**

Ward: Claremont

Scheme Name: Hawthorn Road 1

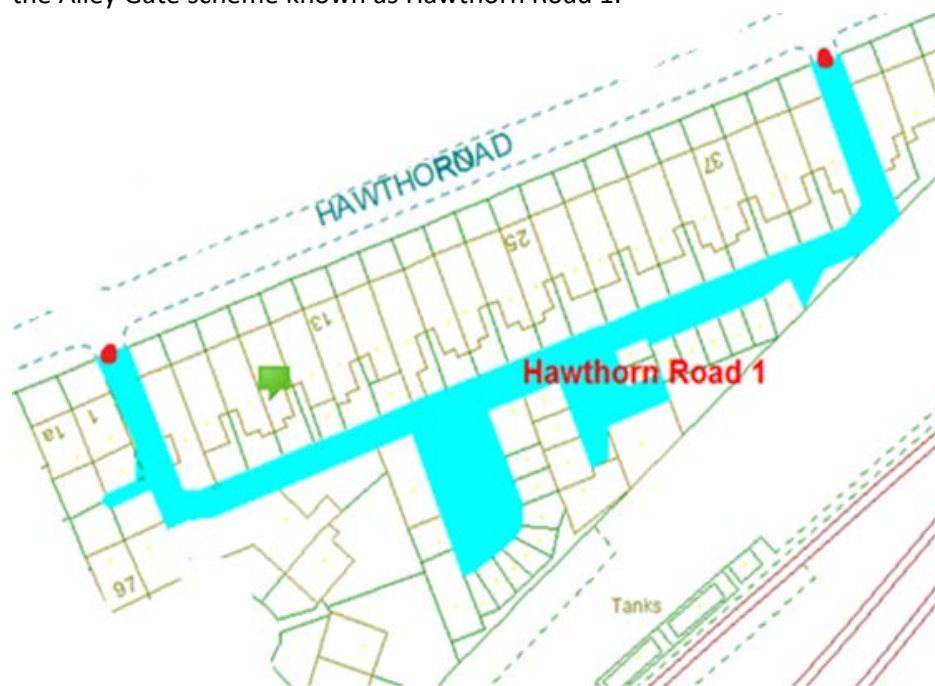
Number of gates in scheme: 3

Addresses contained within the PSPO:-

1-45 Hawthorn Road

There are no alternative routes for public access.

Following the consultation in December 2020 no comments or objections were received regarding the Alley Gate scheme known as Hawthorn Road 1.





**45**

**Hawthorn Road**

Ward: Claremont

Scheme Name: Hawthorn Road

Number of gates in scheme: 4

Addresses contained within the PSPO:-

1-11 Grantham Road

5-47 Handsworth Road

2-46 Hawthorn Road

82-92 Sherbourne Road

Alternative routes for public access are via Grantham Road, Handsworth Road, Hawthorn Road and Sherbourne Road.

Following the consultation in December 2020 no comments or objections were received regarding the Alley Gate scheme known as Hawthorn Road.



46

**Healey Street 1**

Ward: Claremont

Scheme Name: Healey Street 1

Number of gates in scheme: 2

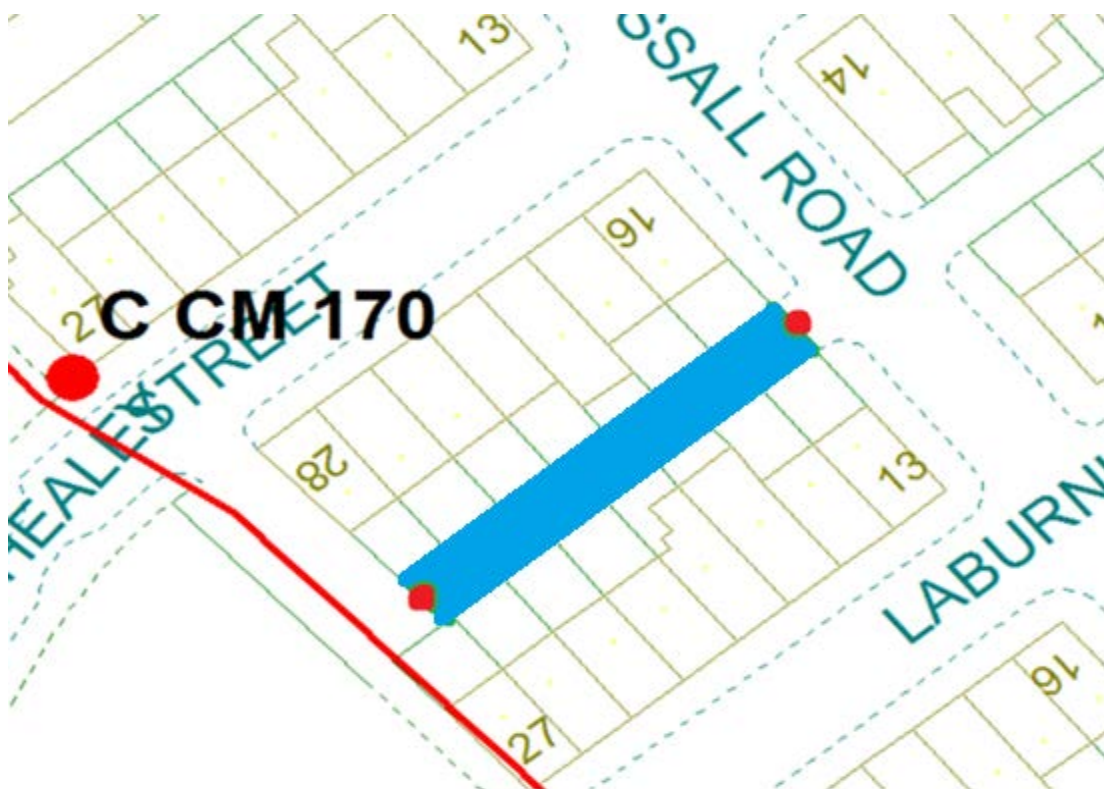
Addresses contained within the PSPO:-

13-27 Laburnum Street

16-28 Healey Street

Alternative routes for public access are via Rossall Road, Laburnum Street and Healey Street.

Following the consultation in December 2020 no comments or objections were received regarding the Alley Gate scheme known as Healey Street 1.



**47**

**Healey Street**

Ward: Claremont

Scheme Name: Healey Street

Number of gates in scheme: 2

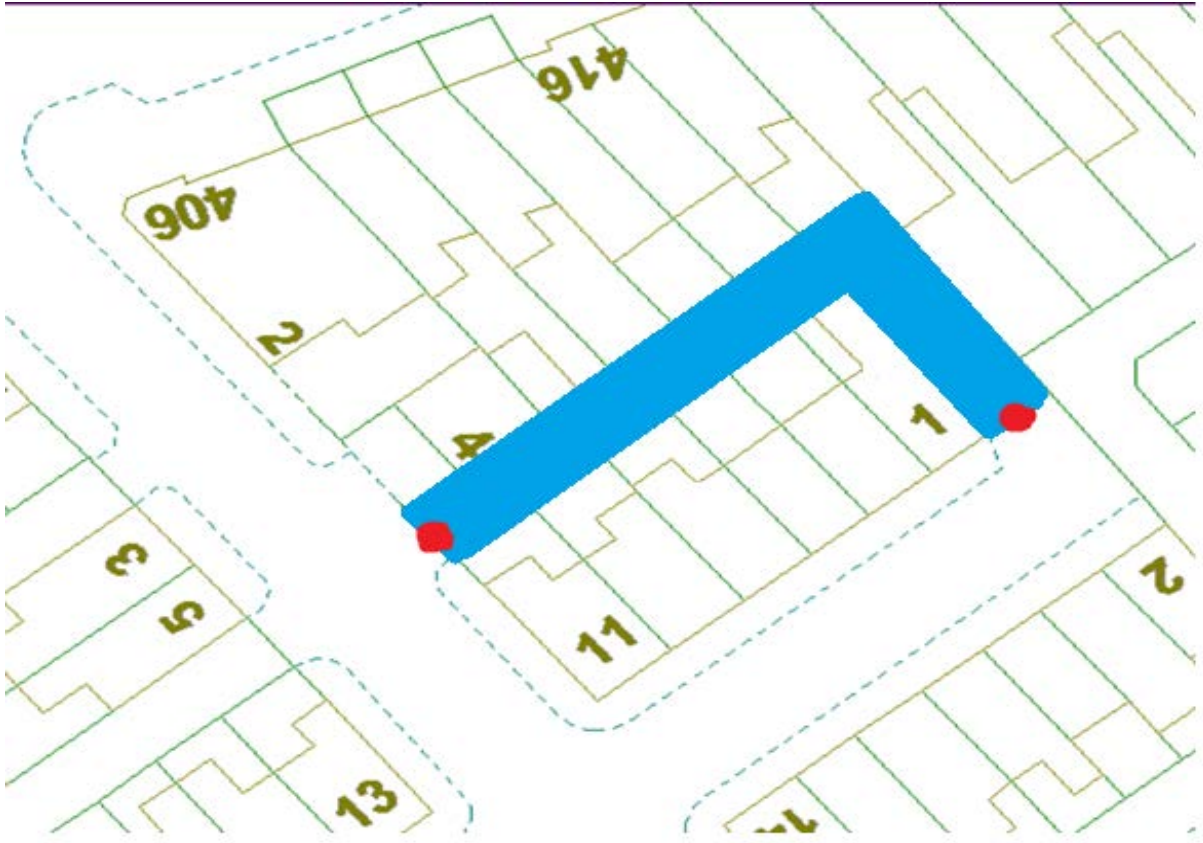
Addresses contained within the PSPO:-

406-416 Talbot Road

1-11 Healey Street

Alternative route for public access are via Rossall Road, Talbot Road and Healey Street.

Following the consultation in December 2020 no comments or objections were received regarding the Alley Gate scheme known as Healey Street.



**Henthorne Street**

Ward: Claremont

Scheme Name: Henthorne Street

Number of gates in scheme: 2

Addresses contained within the PSPO:-

25-41 Boothley Road

2-16 Greenhill Place

1-15 Henthorne Street

336 Talbot Road

Alternative routes for public access are via Greenhill Place, Henthorne Street and Talbot Road.

Following the consultation in December 2020 no comments or objections were received regarding the Alley Gate scheme known as Henthorne Street.





**Howard Street**

Ward: Claremont

Scheme Name: Howard Street

Number of gates in scheme: 2

Addresses contained within the PSPO:-

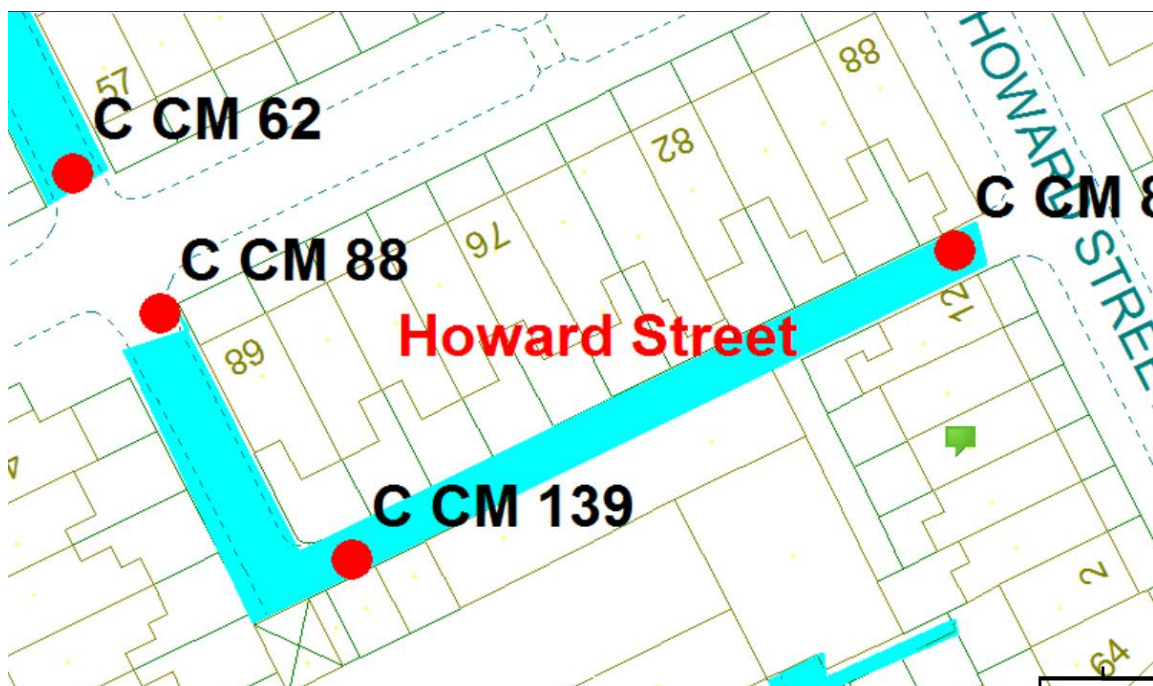
44-88 Cocker Street

Unit 3-10 Cocker Street

21-29 Exchange Street

4-12 Howard Street

Following the consultation in December 2020 no comments or objections were received regarding the Alley Gate scheme known as Howard Street.





**Imperial Street**

Ward: Claremont

Scheme Name: Imperial Street

Number of gates in scheme: 2

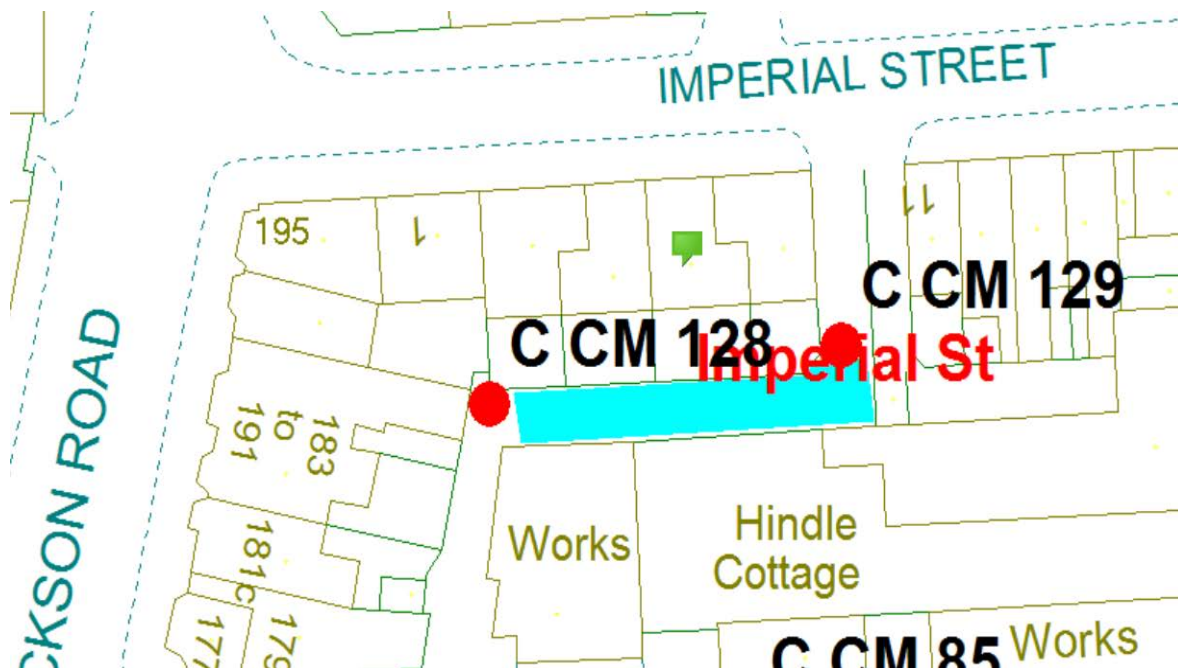
Addresses contained within the PSPO:-

181-195 Dickson Road

1-17 Imperial Street

There are no alternative routes for public access.

Following the consultation in December 2020 no comments or objections were received regarding the Alley Gate scheme known as Imperial Street.



**51.**

**Laburnum Street**

Ward: Claremont

Scheme Name: Laburnum Street

Number of gates in scheme: 2

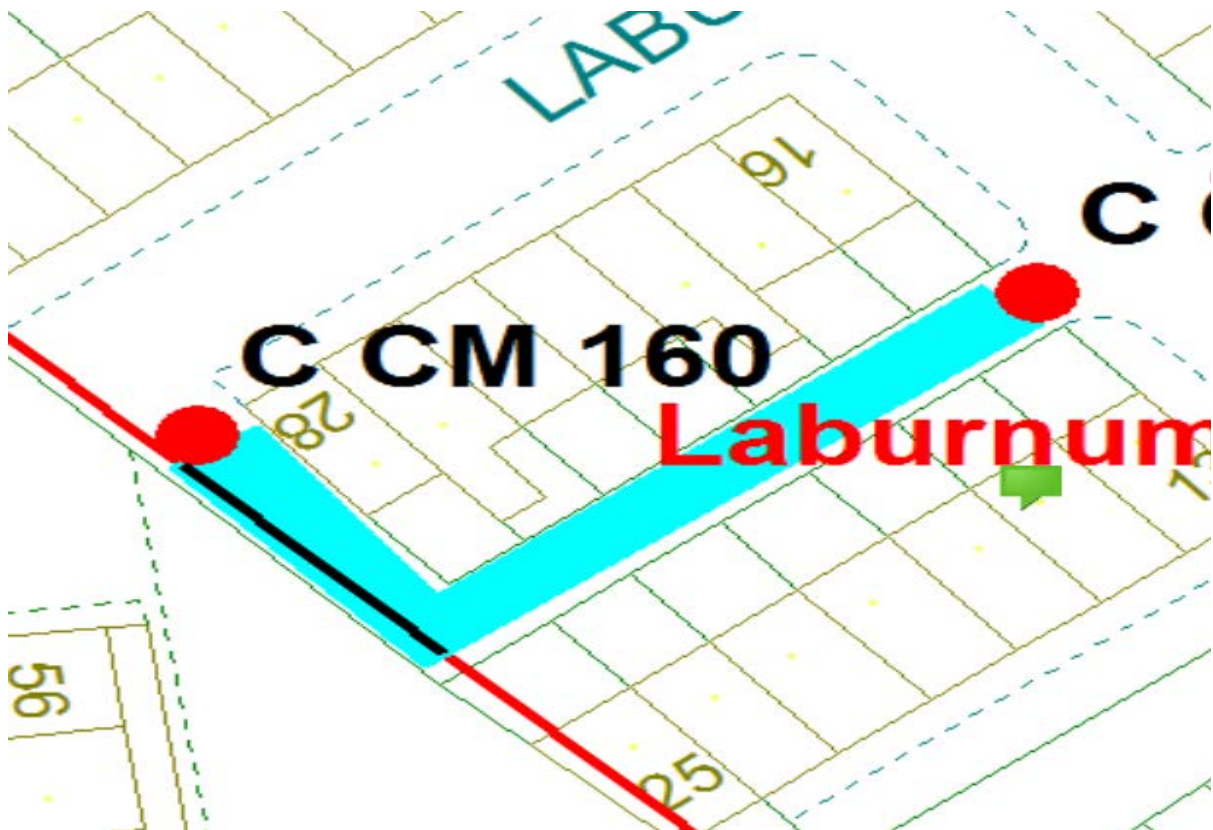
Addresses contained within the PSPO:-

16-28 Laburnum Street

13-25 Cypress Grove

Alternative routes for public access are via Rossall Road, Laburnum Street and Cypress Grove.

Following the consultation in December 2020 no comments or objections were received regarding the Alley Gate scheme known as Laburnum Street.



**52.**

## Lang Street 1

Ward: Claremont

Scheme Name: Lang Street 1

Number of gates in scheme: 2

Addresses contained within the PSPO:-

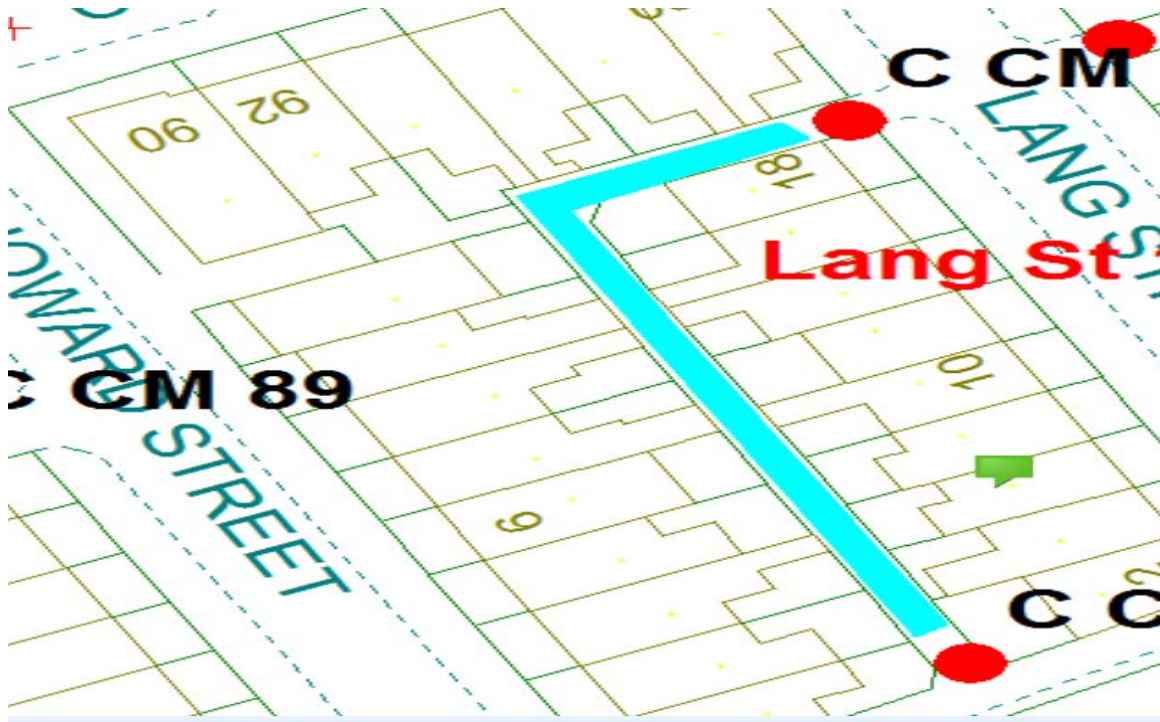
90-100 Cocker Street

1-17 Howard Street

2-18 Lang Street

Alternative routes for public access are via Cocker Street, Howard Street and Lang Street.

Following the consultation in December 2020 no comments or objections were received regarding the Alley Gate scheme known as Lang Street 1.



## Lang Street

Ward: Claremont

Scheme Name: Lang Street

Number of gates in scheme: 3

Addresses contained within the PSPO:-

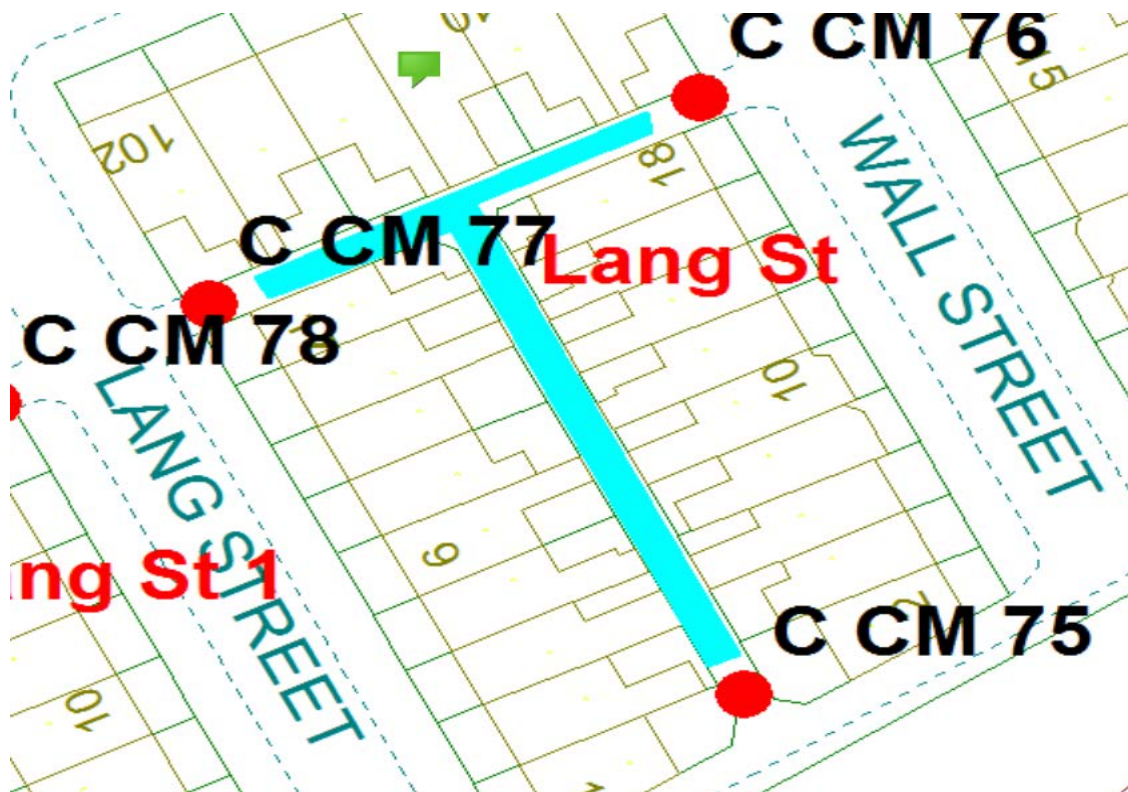
102-112 Cocker Street

1-17 Lang Street

2-18 Wall Street

Alternative routes for public access are via Cocker Street, Lang Street and Wall Street.

Following the consultation in December 2020 no comments or objections were received regarding the Alley Gate scheme known as Lang Street.





## Lewtas Street 1

Ward: Claremont

Scheme Name: Lewtas Street 1

Number of gates in scheme: 2

Addresses contained within the PSPO:-

2-8 Lewtas Street

There are no alternative routes for public access.

Following the consultation in December 2020 no comments or objections were received regarding the Alley Gate scheme known as Lewtas Street 1.



55.

Lord Street

Ward: Claremont

Scheme Name: Lord Street

Number of gates in scheme: 2

Addresses contained within the PSPO:-

39-41 Banks Street

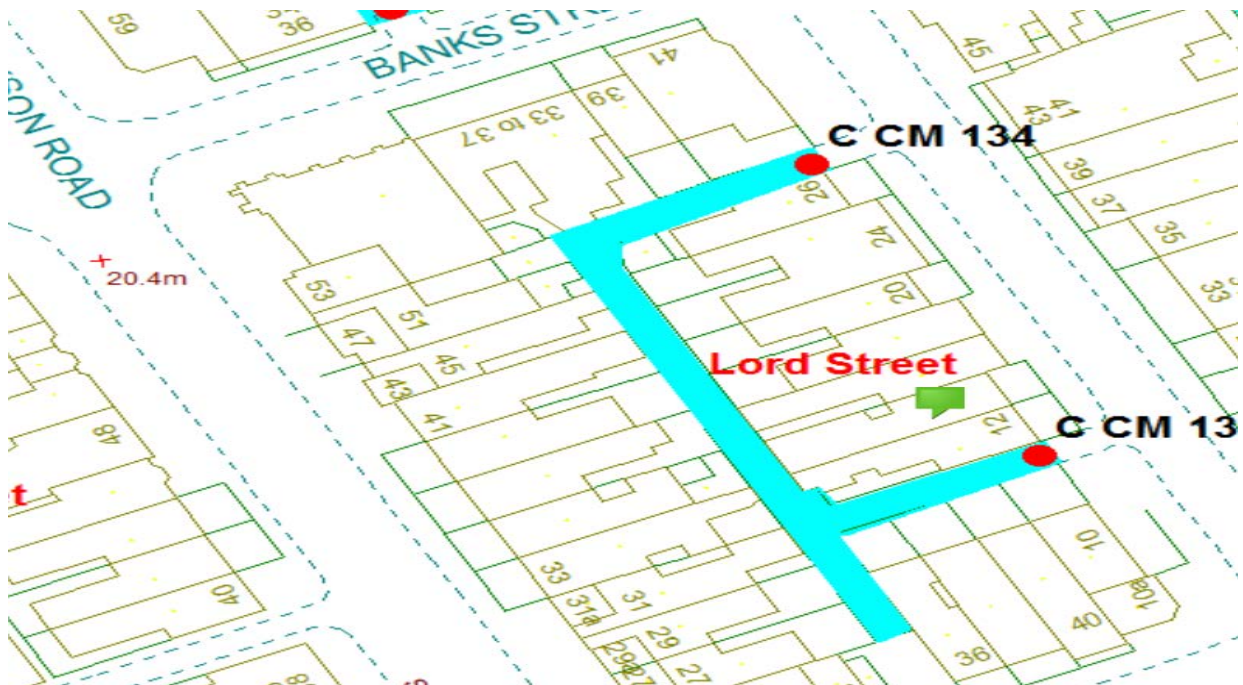
25-53 Dickson Road

10-26 Lord Street

36-40 Springfield Road

Alternative routes for public access are via Banks Street, Dickson Road, Lord Street and Springfield Road.

Following the consultation in December 2020 no comments or objections were received regarding the Alley Gate scheme known as Lord Street.



56.

Lynn Grove



Ward: Claremont

Scheme Name: Lynn Grove

Number of gates in scheme: 2

Addresses contained within the PSPO:-

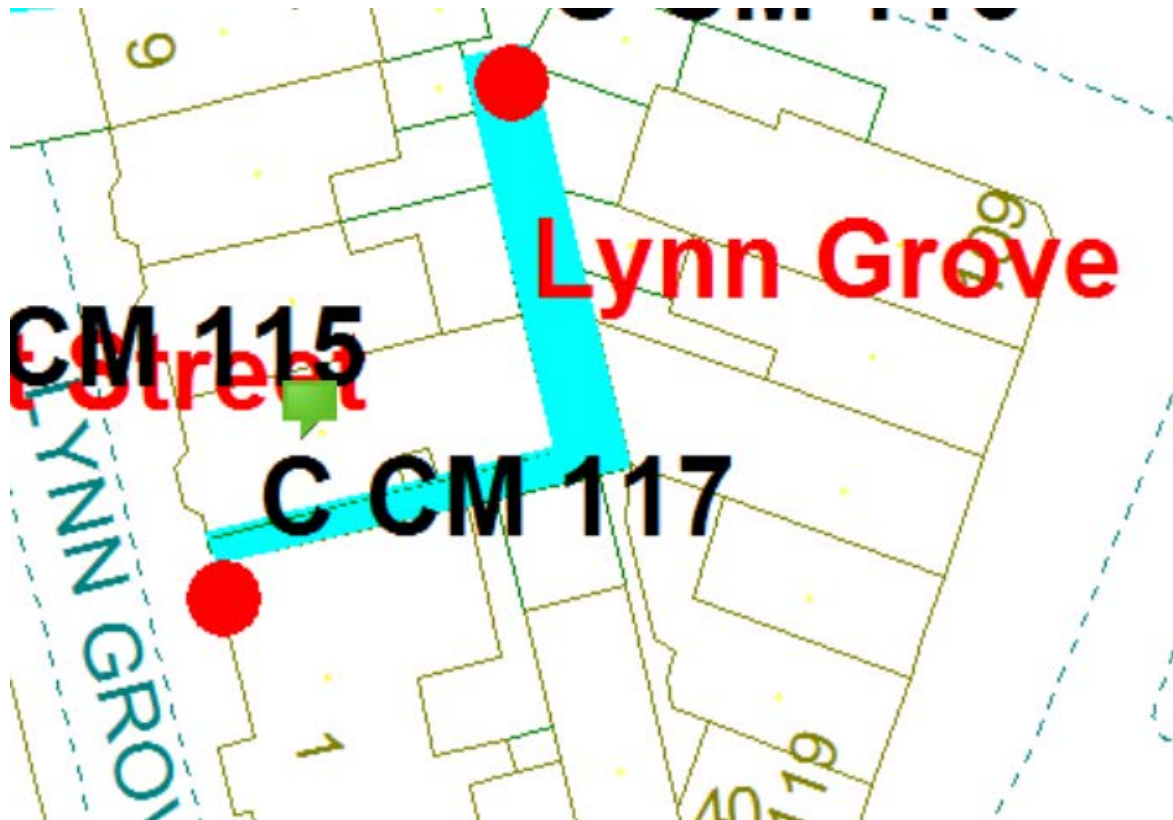
109-119 Egerton Road

1-9 Lynn Grove

36-40 Pleasant Street

1a Richmond Road

Following the consultation in December 2020 no comments or objections were received regarding the Alley Gate scheme known as Lynn Grove.



57.

Mather Street 1

Ward: Claremont

Scheme Name: Mather Street 1

Number of gates in scheme: 2

Addresses contained within the PSPO:-

1-35 Mather Street

442-428 Talbot Road

Alternative routes for public access are via Mather Street.

Following the consultation in December 2020 no comments or objections were received regarding the Alley Gate scheme known as Mather Street 1



**58.**

**Mount Street 1**

Ward: Claremont

Scheme Name: Mount Street 1

Number of gates in scheme: 2

Addresses contained within the PSPO:-

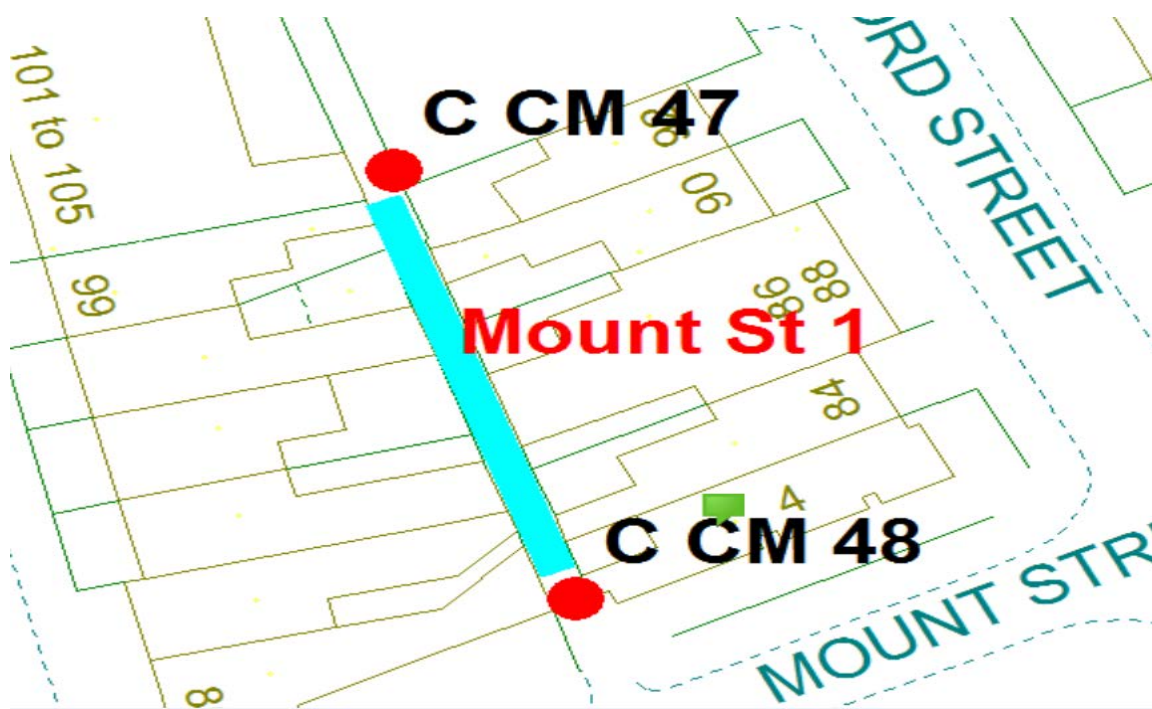
89-99 Dickson Road

84-88 Lord Street

4 Mount Street

Alternative routes for public access are via Dickson Road, Lord Street and Mount Street.

Following the consultation in December 2020 no comments or objections were received regarding the Alley Gate scheme known as Mount Street 1.



59.

Mount Street 2

Ward: Claremont

Scheme Name: Mount Street 2

Number of gates in scheme: 2

Addresses contained within the PSPO:-

91-99 Lord Street

91 Mount Street

9 Pleasant Street

Alternative routes for public access are via Lord Street, Mount Street and Pleasant Street.

Following the consultation in December 2020 no comments or objections were received regarding the Alley Gate scheme known as Mount Street 2.



**60.**

**Mount Street**

Ward: Claremont

Scheme Name: Mather Street

Number of gates in scheme: 2



Addresses contained within the PSPO:-

71-87 Dickson Road

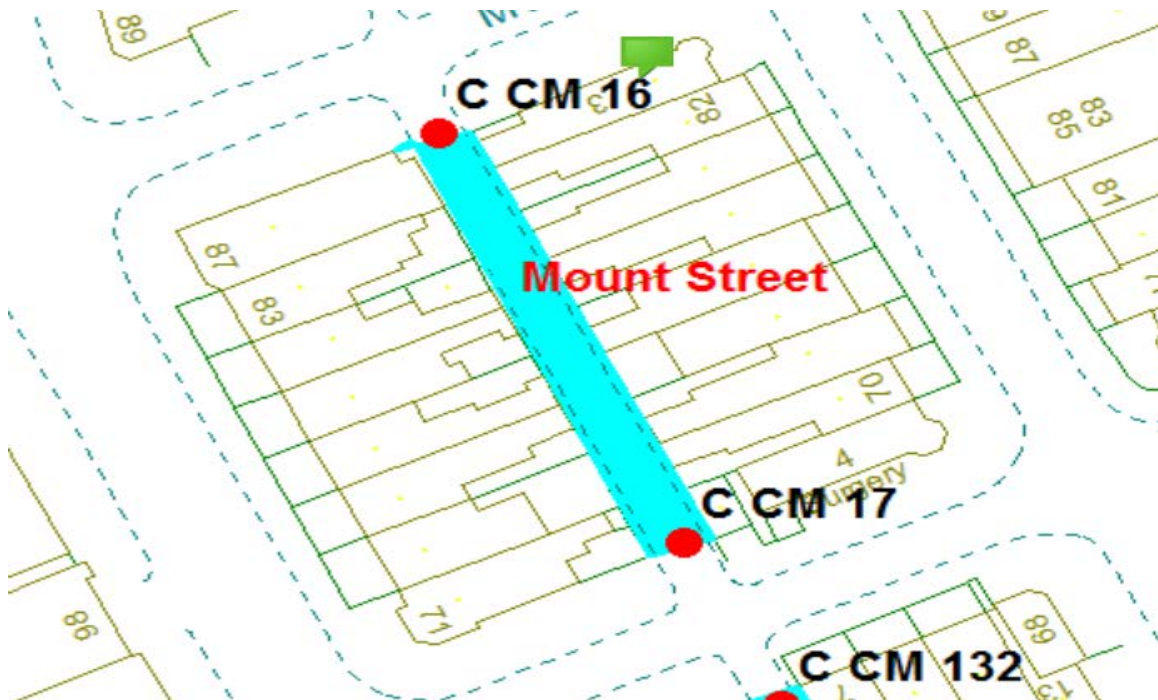
70-82 Lord Street

3 Mount Street

4 Yates Street

Alternative routes for public passage are via Dickson Road, Lord Street, Mount Street and Yates Street.

Following the consultation in December 2020 no comments or objections were received regarding the Alley Gate scheme known as Mount Street.



**61.**

**Queen Street 2**

Ward: Claremont

Scheme Name: Queen Street 2

Number of gates in scheme: 1

Addresses contained within the PSPO:-

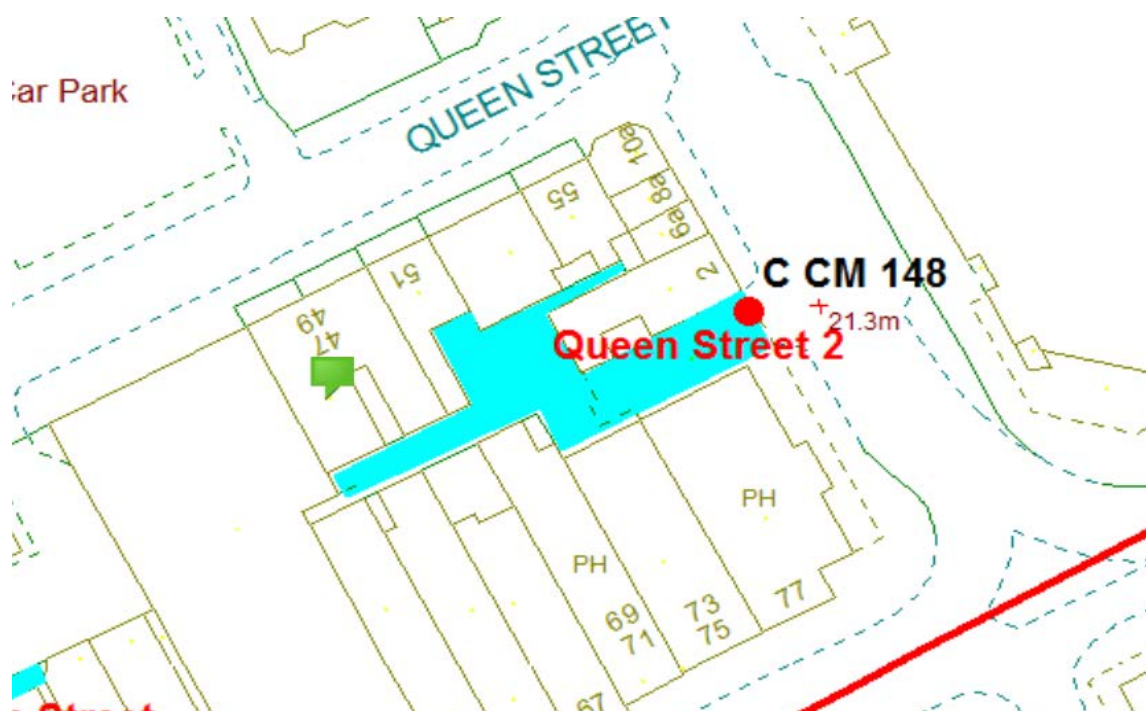
47-55 Queen Street

2-10 Dickson Road

61-77 Talbot Road

There are no alternative routes for public passage.

Following the consultation in December 2020 no comments or objections were received regarding the Alley Gate scheme known as Queen Street 2.



**62.**

**Richmond Road 1**

Ward: Claremont

Scheme Name: Richmond Road 1

Number of gates in scheme: 2

Addresses contained within the PSPO:-

29-41 Eaves Street

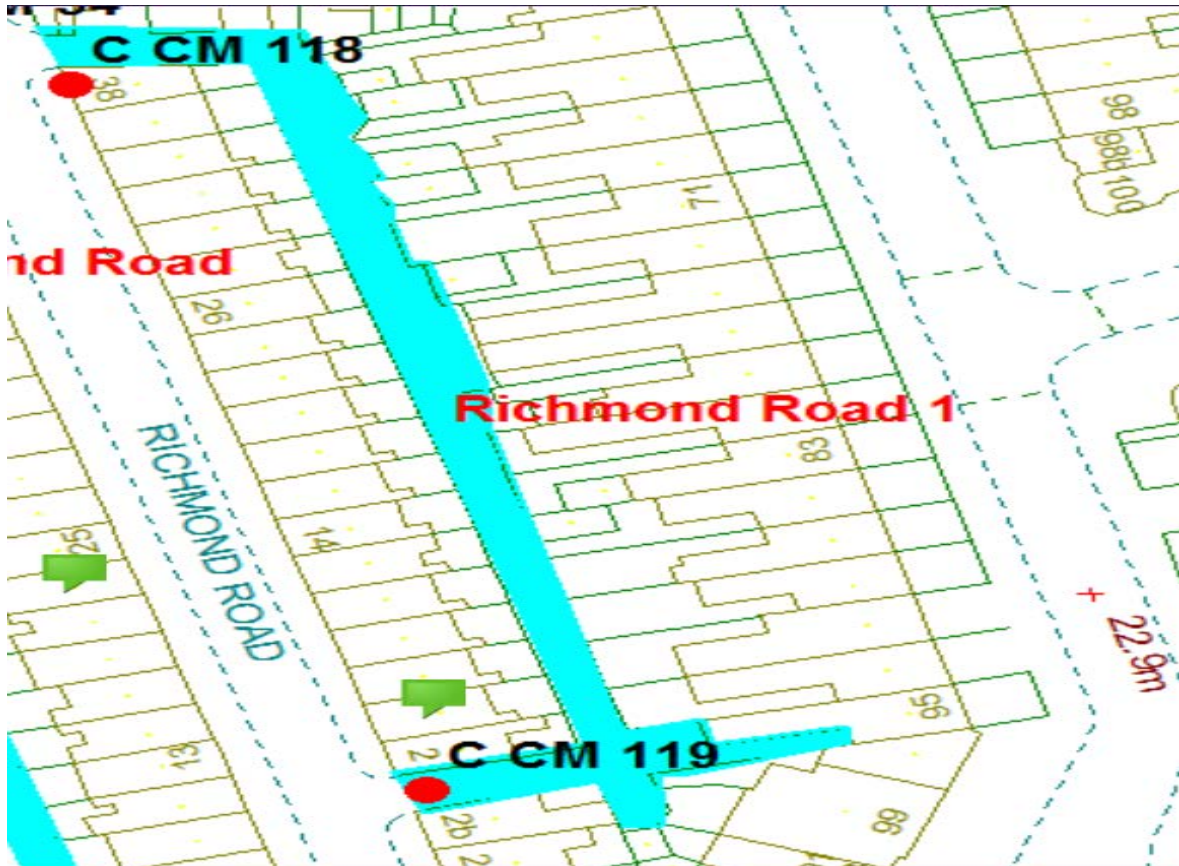


61-105 Egerton Road

2-38 Richmond Road

Alternative routes for public access are via Eaves Street, Egerton Road and Richmond Road.

Following the consultation in December 2020 no comments or objections were received regarding the Alley Gate scheme known as Richmond Road 1.



**63.**

**Richmond Road**

Ward: Claremont

Scheme Name: Richmond Road

Number of gates in scheme: 2

Addresses contained within the PSPO:-

2 Cauce Street

6 Clyde Street

25-27 Eaves Street

9 Lynn Grove

1-55 Richmond Road

Following the consultation in December 2020 no comments or objections were received regarding the Alley Gate scheme known as Richmond Road.



**64.**

**Rossall Road 4**

Ward: Claremont

Scheme Name: Rossall Road 4

Number of gates in scheme: 4

Addresses contained within the PSPO:-

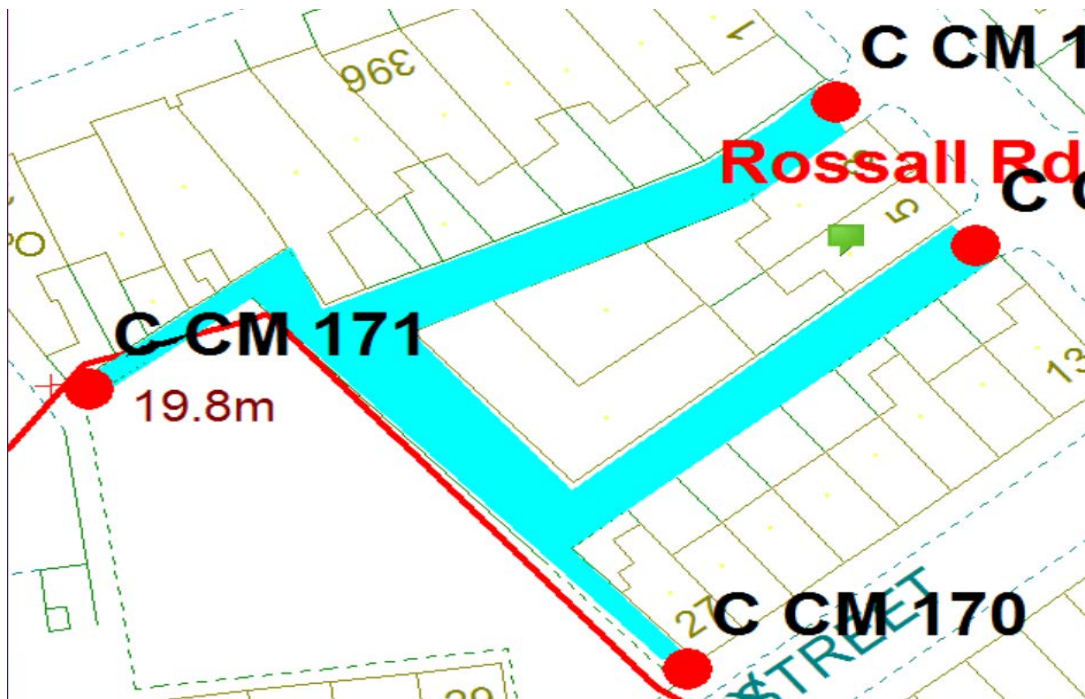
1-7 Rossall Road

13-27 Healey Street

386-404 Talbot Road

Alternative routes for public access are via Rossall Road, Healey Street and Talbot Road.

Following the consultation in December 2020 no comments or objections were received regarding the Alley Gate scheme known as Rossall Road 4.



**65.**

**Rossall Road 5**

Ward: Claremont

Scheme Name: Rossall Road 5

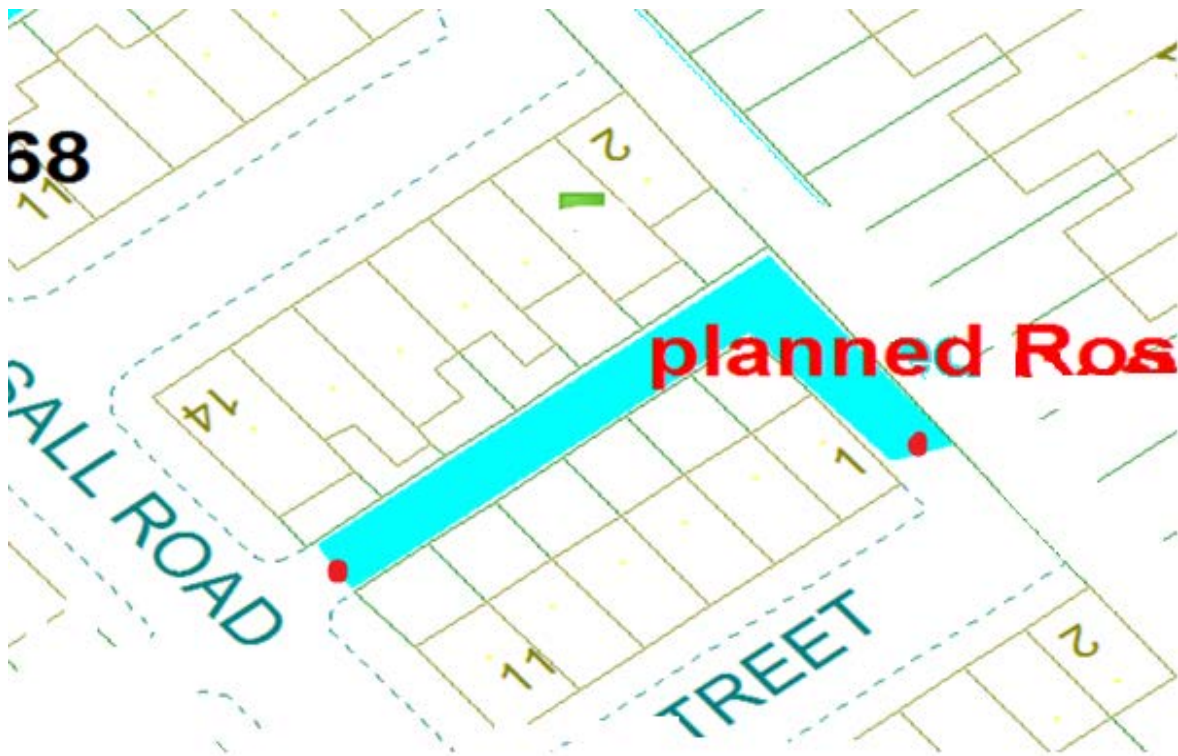
Addresses contained within the PSPO:-

1-11 Laburnum Street

2-12 Healey Street

Alternative routes for public access are via Rossall Road, Healey Street and Laburnum Street.

Following the consultation in December 2020 no comments or objections were received regarding the Alley Gate scheme known as Roassall Road 5.



**66.**

**Sherbourne Arms**

Ward: Claremont

Scheme Name: Sherbourne Arms

Number of gates in scheme: 2

Addresses contained within the PSPO:-

2-6 Handsworth Road

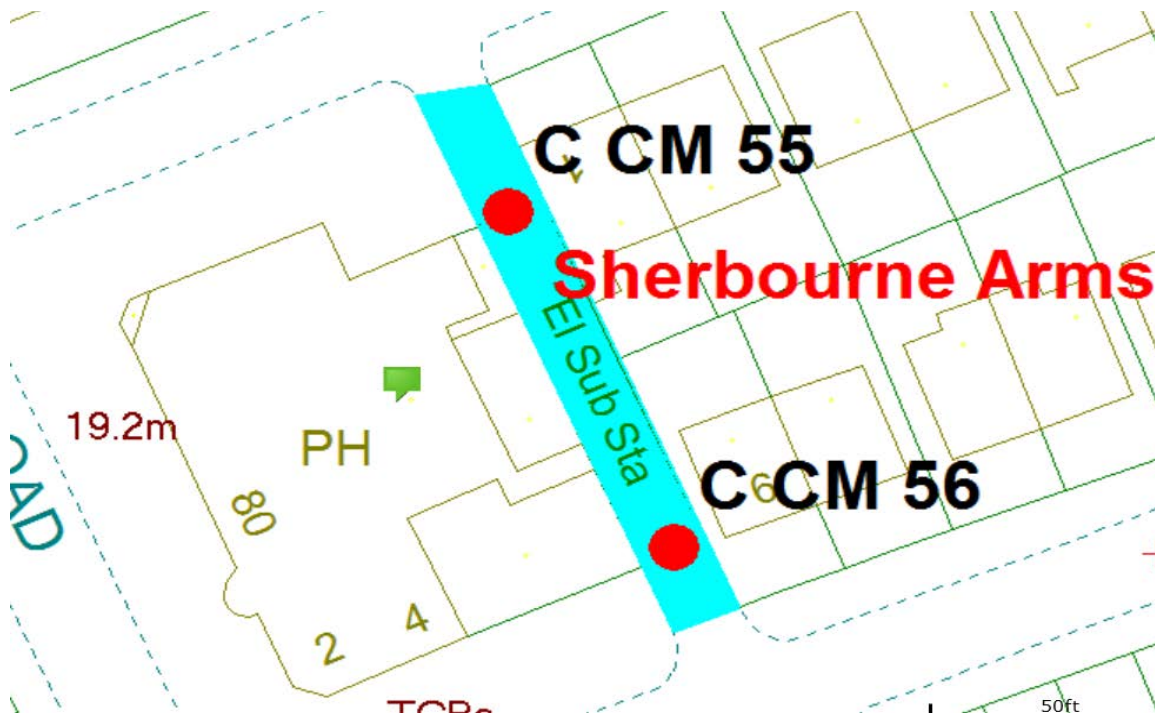
80 Sherbourne Road

1 Woburn Road

Alternative routes for public access are via Handsworth Road, Sherbourne Road and Woburn Road.



Following the consultation in December 2020 no comments or objections were received regarding the Alley Gate scheme known as Sherbourne Arms.



**67.**

**Springfield Road 1**

Ward: Claremont

Scheme Name: Springfield Road 1

Addresses contained within the PSPO:-

6-10 High Street

59-63 Springfield Road

46-54 Queen Street

1-15 Lord Street

There are no alternative routes for public access.

Following the consultation in December 2020 no comments or objections were received regarding the Alley Gate scheme known as Springfield Road 1



**68.**

**Springfield Road**

Ward: Claremont

Scheme Name: Springfield Road

Number of gates in scheme: 2

Addresses contained within the PSPO:-

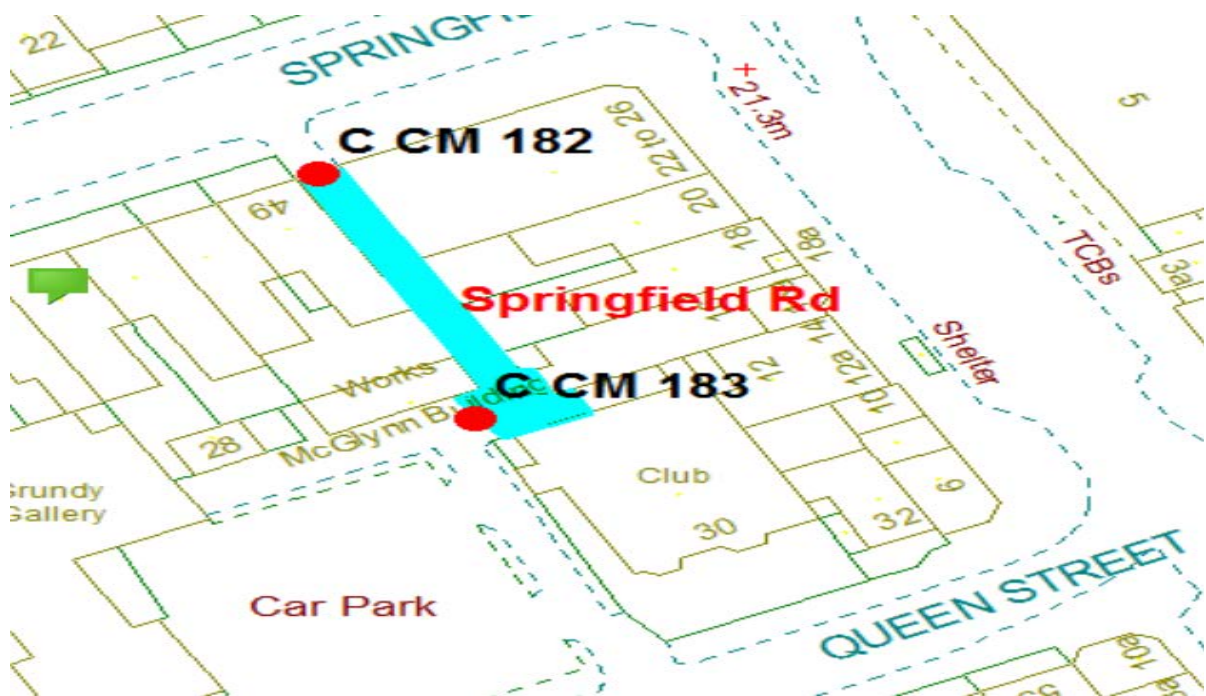
41-49 Springfield Road

14-26 Dickson Road

Alternative routes for public access are via Springfield Road, Dickson Road and Queen Street.

Following the consultation in December 2020 no comments or objections were received regarding the Alley Gate scheme known as Springfield Road





**69.**

**St Anthony's Place**

Ward: Claremont

Scheme Name: St Anthony's Place

Number of gates in scheme: 3

Addresses contained within the PSPO:-

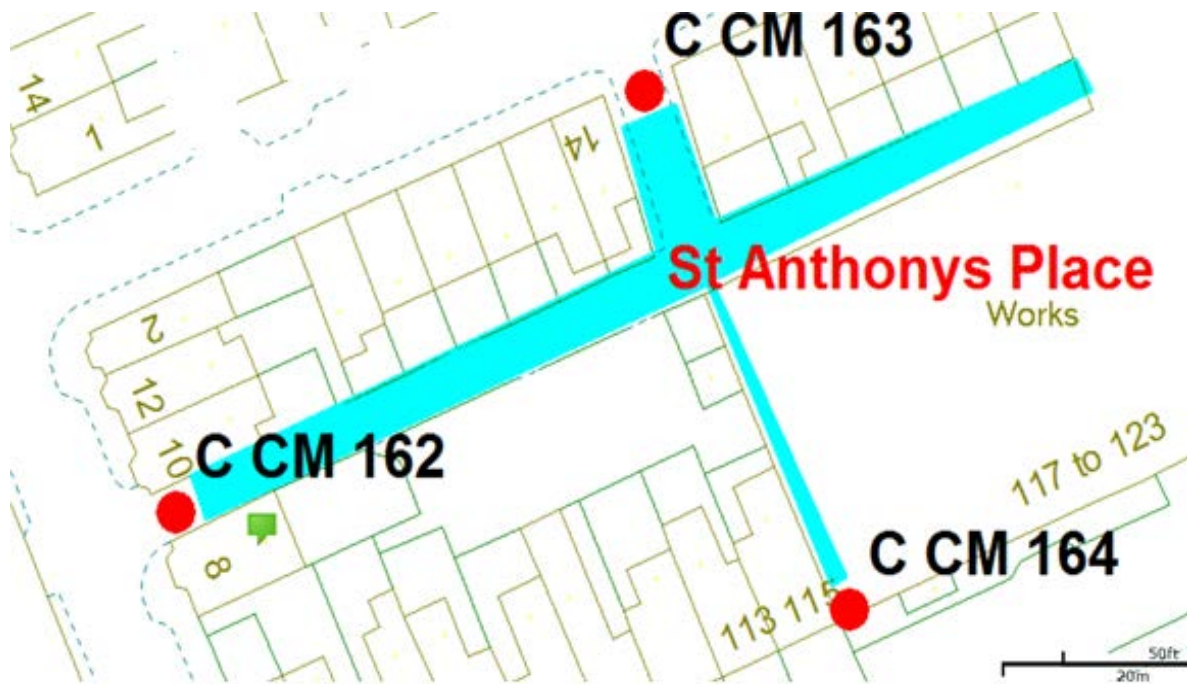
2-26 St Anthony's Place

99-123 Talbot Road

8-12 Cecil Street

Alternative route for public access are via St Anthony's Place, Cecil Street and Talbot Road.

Following the consultation in December 2020 no comments or objections were received regarding the Alley Gate scheme known as St Anthony's Place



**70.**

**St Pauls Road**

Ward: Claremont

Scheme Name: St Pauls Road

Number of gates in the scheme: 4

Addresses contained within the PSPO:-

2-22 St Pauls Road

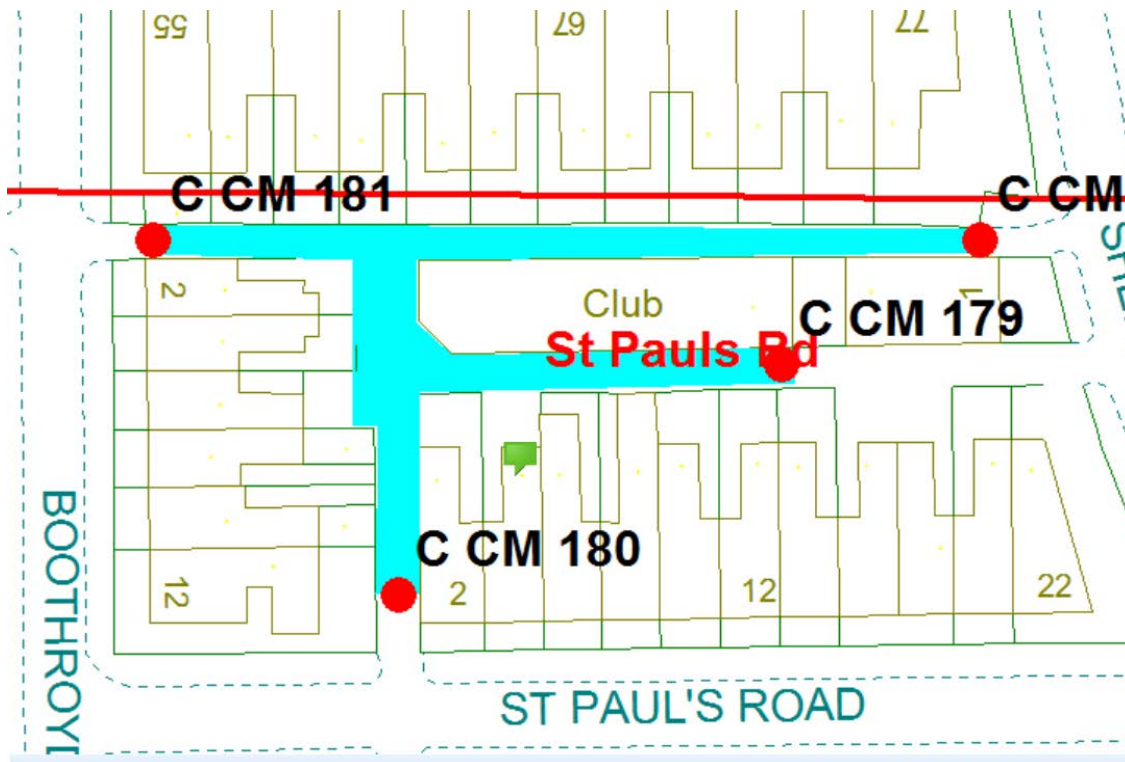
2-12 Boothroyden

55-77 Warley Road

1 Sherbourne Road

Alternative routes for public access are via St Pauls Road, Boothroyden, Warley Road and Sherbourne Road.

Following the consultation in December 2020 no comments or objections were received regarding the Alley Gate scheme known as St Pauls Road



**71.**

**Sutherland Road**

Ward: Claremont

Scheme Name: Sutherland Road

Number of gates in scheme: 4

Addresses contained within the PSPO:-

1-67 Bedford Road

18-32 Cromwell Road

2-56 Sutherland Road

Alternative routes for public access are via Bedford Road, Cromwell Road and 2-56 Sutherland Road.

Following the consultation in December 2020 no comments or objections were received regarding the Alley Gate scheme known as Sutherland Road

**72.**

**The Strand**

Ward: Claremont

Scheme Name: The Strand

Number of gates in scheme: 2

Addresses contained within the PSPO:-

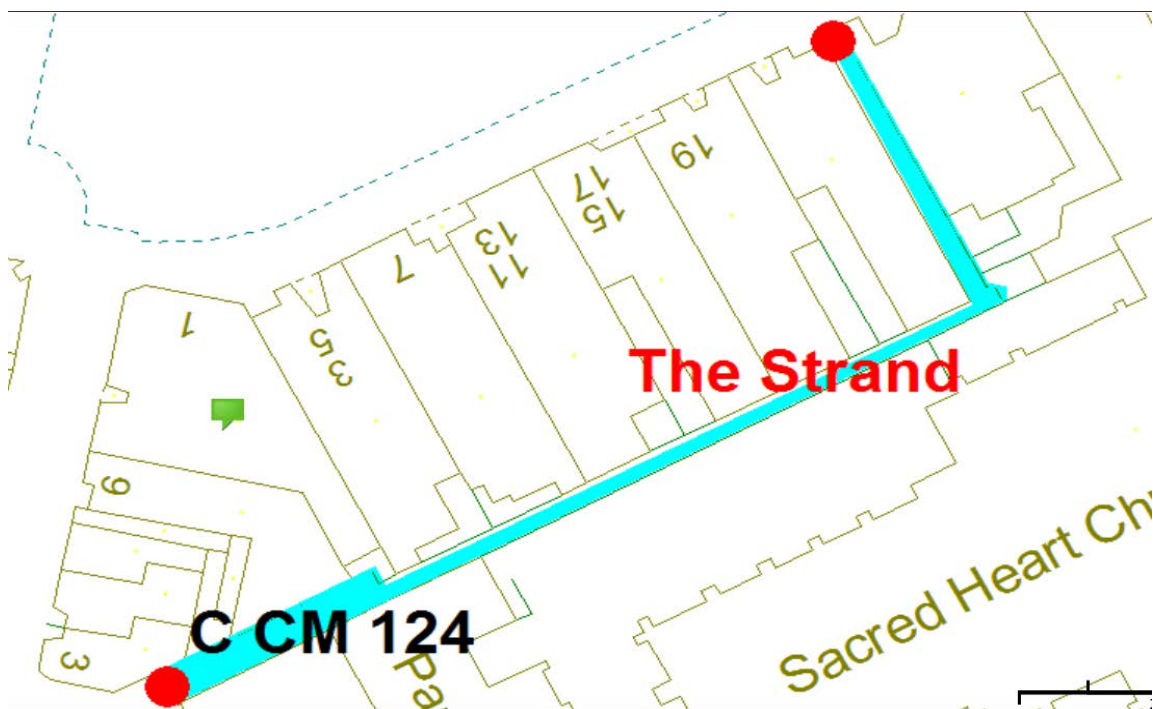
1-23 Queen Street

13-17 Talbot Road

3-9 The Strand

Alternative route for public access are via Queen Street, Talbot Road and The Strand.

Following the consultation in December 2020 no comments or objections were received regarding the Alley Gate scheme known as The Strand



**73.**

**Wall Street 1**

Ward: Claremont

Scheme Name: Wall Street 1

Number of gates in scheme: 2

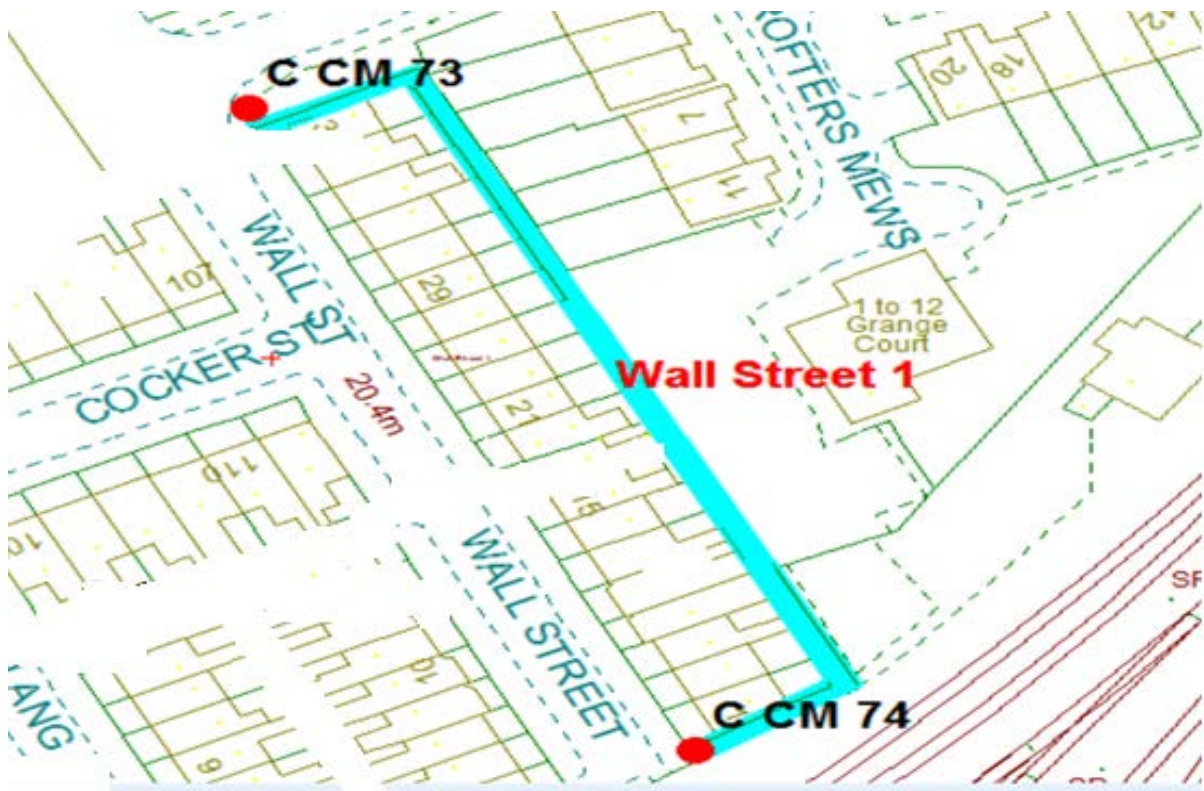
Addresses contained within the PSPO:-

1-11 Crofters Mews

1-39 Wall Street

Alternative routes for public access are via Wall Street and Crofters Mews.

Following the consultation in December 2020 no comments or objections were received regarding the Alley Gate scheme known as Wall Street 1



**74.**

**Wall Street**

Ward: Claremont

Scheme Name: Wall Street

Number of gates in scheme: 2

Addresses contained within the PSPO:-

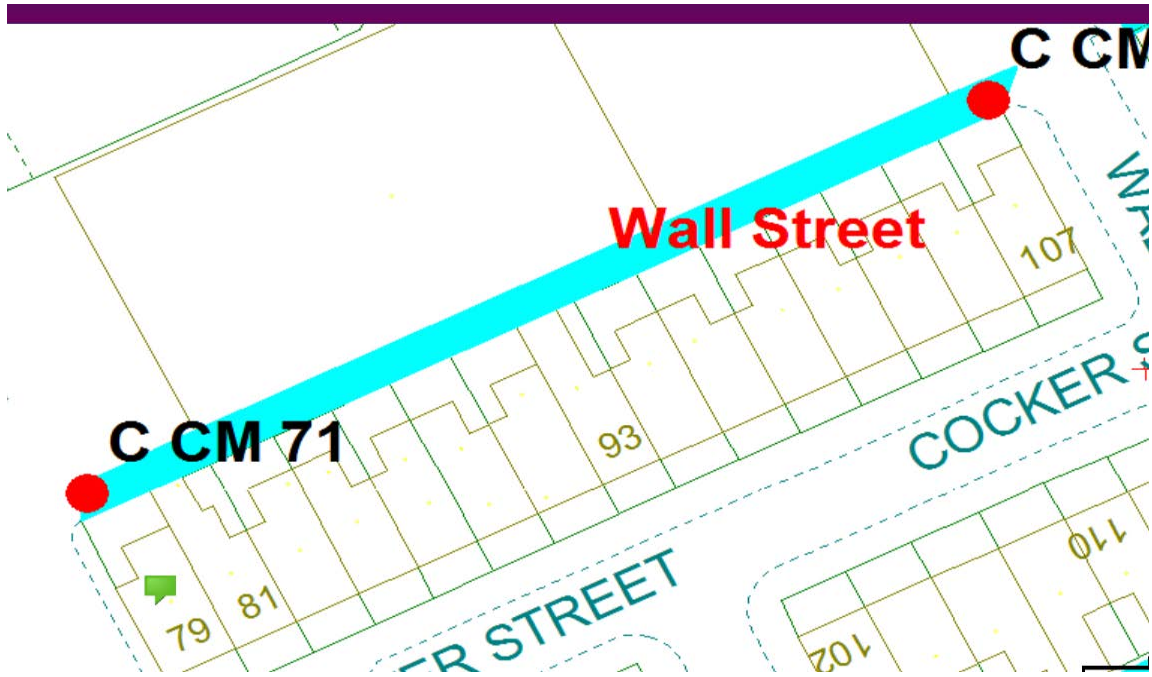
79-107 Cocker Street

Honeycombe Unit 1 Wall Street

Alternative routes for public access are via Cocker Street and Wall Street.

Following the consultation in December 2020 no comments or objections were received regarding the Alley Gate scheme known as Wall Street





**75.**

**Warley Road**

Ward: Claremont

Scheme Name: Warley Road

Number of gates in scheme: 2

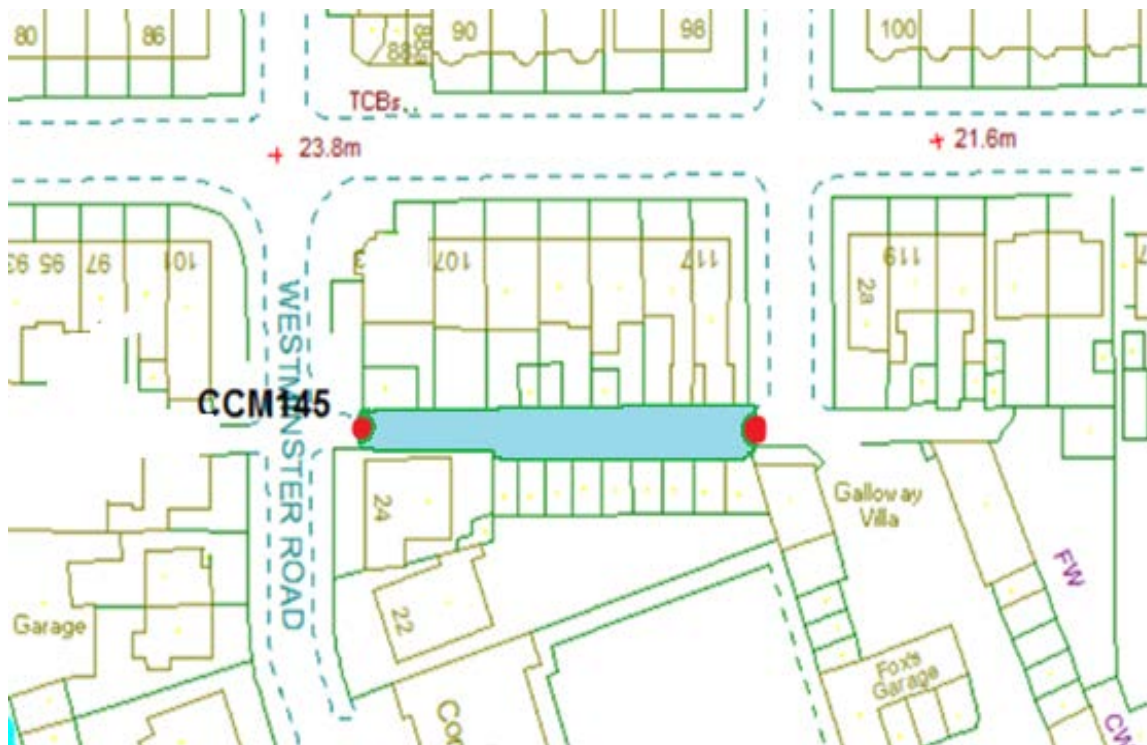
Addresses contained within the PSPO:-

24 Westminster Road

103-117 Warley Road

Alternative routes for public access are via Lichfield Road, Westminster Road and Warley Road.

Following the consultation in December 2020 no comments or objections were received regarding the Alley Gate scheme known as Warley Road



**76.**

**Yates Street**

Ward: Claremont

Scheme Name: Yates Street

Number of gates in scheme: 2

Addresses contained within the PSPO:-

98-114 High Street

77-89 Lord Street

5-7 Mount Street

6-8 Yates Street

Alternative routes for public access are via High Street, Lord Street, Mount Street and Yates Street.

Following the consultation in December 2020 no comments or objections were received regarding the Alley Gate scheme known as Yates Street

